




**FIGURE 4 (continued)**  
**BELLEVUE COMMUNITY**  
**CURRENT ZONING**  
**(SHEET 4 OF 8)**

As of March 11, 2003

Sheet Index

1		
2	3	
4	5	6
7	8	

**Legend**

-  Landmark Overlay
-  Planned Unit Development
-  Base District Zoning
-  Railroad
-  Bellevue Community Boundary

