MADISON

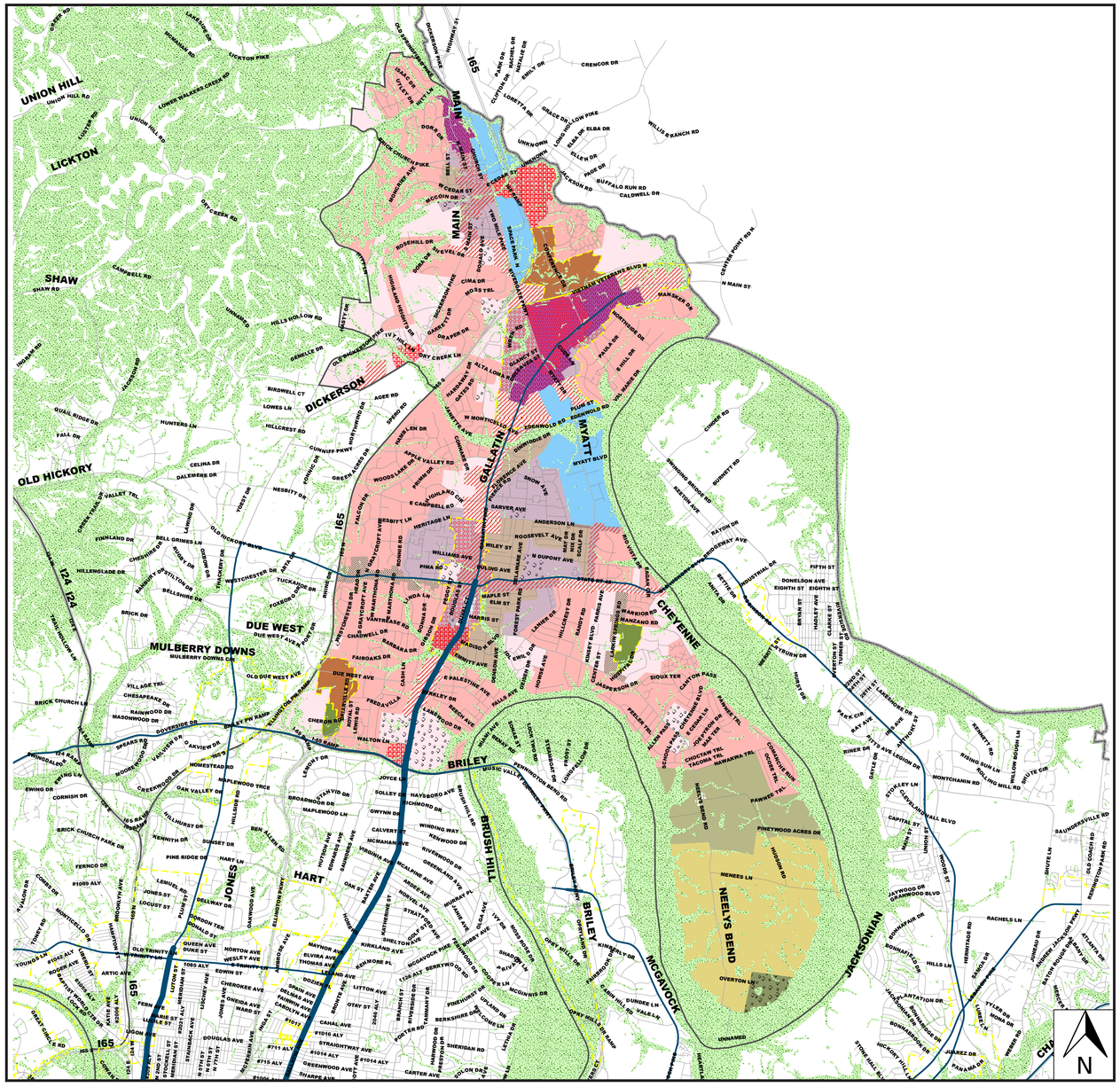

*Note: Maps are not to scale

Legend

- Conservation Policy

T1 Natural
- T1 OS Natural Open Space

T2 Rural
- T2 OS Rural Open Space
- T2 NM Neighborhood Maintenance
- T2 NE Neighborhood Evolving
- T2 NC Rural Neighborhood Center

T3 Suburban
- T3 OS Suburban Open Space
- T3 NM Suburban Neighborhood Maintenance
- T3 NE Suburban Neighborhood Evolving
- T3 RC Suburban Residential Corridor
- T3 NC Suburban Neighborhood Center
- T3 CM Suburban Mixed Use Corridor
- T3 CC Suburban Community Center

T4 Urban
- T4 OS Urban Open Space
- T4 NM Urban Neighborhood Maintenance
- T4 NE Urban Neighborhood Evolving
- T4 RC Urban Residential Corridor
- T4 NC Urban Neighborhood Center
- T4 CM Urban Mixed Use Corridor
- T4 MU Urban Mixed Use Neighborhood
- T4 CC Urban Community Center

T5 Centers
- T5 OS Center Open Space
- T5 MU Center Mixed Use Neighborhood
- T5 RC Regional Center
- T5 SR Super Regional Center

T6 Downtown
- T6 OS Downtown Open Space
- T6 DN Downtown Neighborhood
- T6 CV Downtown Civic
- T6 DC Downtown Core
- T6 SB Downtown Second and Broadway

D Districts
- D MI District Major Institutional
- D OC District Office Concentration
- D I District Impact
- D IN District Industrial
- D EC District Employment Center

SIGNIFICANT COMMUNITY PLAN CHANGES

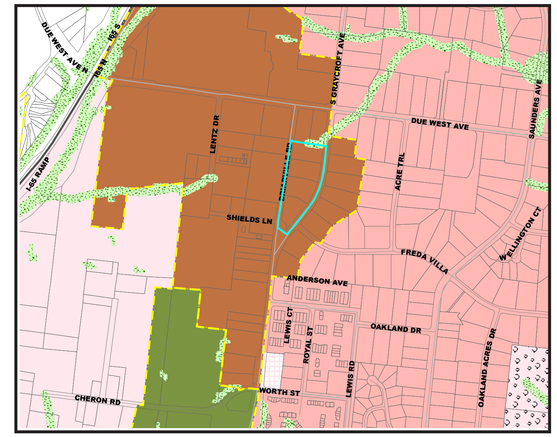

This small area of Briarville Road was changed from T3 Suburban Neighborhood Center to District Employment. This policy allows a mixture of office, light industrial and supportive retail and housing.

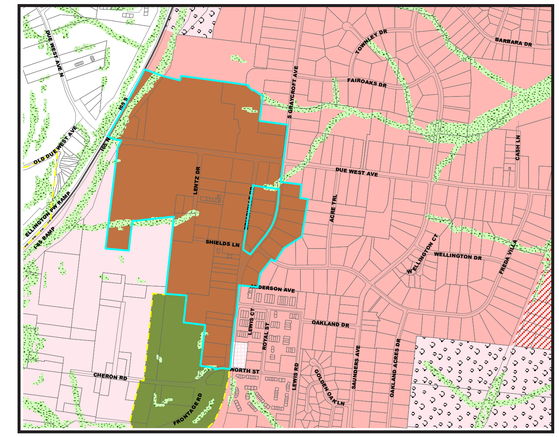

The remainder of this area at Briarville Road and Due West Avenue was changed from District – Office Concentration policy to District - Employment Center Policy. This policy allows a mixture of office, light industrial and supportive retail and housing.

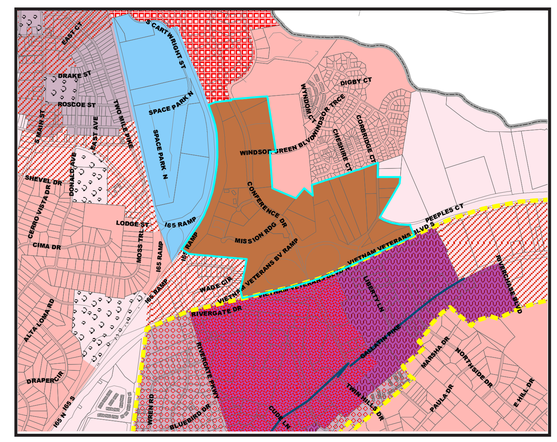

The area near Conference Drive was changed from District – Office Concentration to District – Employment Center. This policy allows a mixture of office, light industrial and supportive retail and housing.

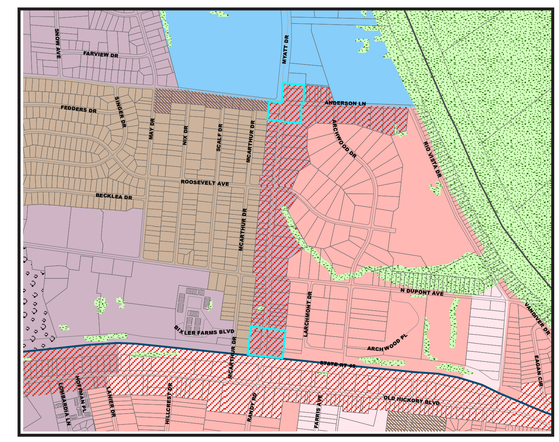

The northern and southern ends of Myatt Drive were T4 Urban Neighborhood Center Policy. The policy was changed to T4 Urban Mixed Use Corridor policy to match the remainder of Myatt Drive. This policy allows for a mixture of commercial and office, but more residential.

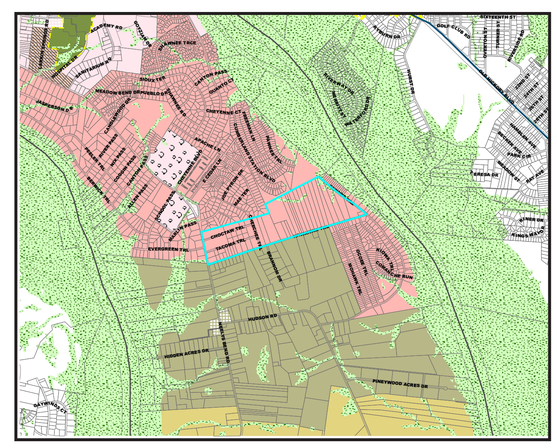
HUNTSVILLE DR
CHERRIE CT
CHERRIE DR
CHERRIE CIR
CHERRIE TRL
HUNTSVILLE TRL
HUNTSVILLE CIR
HUNTSVILLE PL
HUNTSVILLE WAY
HUNTSVILLE CT
HUNTSVILLE DR
HUNTSVILLE TRACE
HUNTSVILLE PKWY
HUNTSVILLE RD
HUNTSVILLE ACRES DR
PINEYWOOD ACRES DR
NASHVILLE DR
EVERGREEN DR
CHRISTIAN TRL
TACOMA TRL
HAWAWKA TRL
CHOCTAW TRL
CHEYENNE BLVD
CHEYENNE TRL
CHEYENNE CIR
CHEYENNE CT
CHEYENNE DR
CHEYENNE PL
CHEYENNE WAY
CHEYENNE ACRES DR
CHEYENNE ACRES CIR
CHEYENNE ACRES CT
CHEYENNE ACRES DR
CHEYENNE ACRES PL
CHEYENNE ACRES WAY
CHEYENNE ACRES TRL
CHEYENNE ACRES TRACE
CHEYENNE ACRES PKWY
CHEYENNE ACRES RD
CHEYENNE ACRES ALLEY
CHEYENNE ACRES ALLEY
CHEYENNE ACRES ALLEY