

METROPOLITAN GOVERNMENT OF NASHVILLE AND DAVIDSON COUNTY, TENNESSEE

31ST AVENUE NORTH BIKEWAY IMPROVEMENTS FROM PARK PLAZA TO WEST END AVENUE DECEMBER 2023



LOCATION MAP:
SCALE: 1"=1000'

DRAWING INDEX

1. COVER SHEET
2. TYPICAL DETAILS
3. TYPICAL DETAILS
4. TYPICAL DETAILS
5. SIGN SCHEDULE
6. PROPOSED LAYOUT
7. PROPOSED LAYOUT
8. PROPOSED LAYOUT
9. PROPOSED LAYOUT - APPROACH TO PARK PLAZA FROM CONNECTOR BRIDGE
10. PROPOSED SIGN LAYOUT
11. PROPOSED SIGN LAYOUT
12. PROPOSED SIGN LAYOUT
13. PROPOSED SIGN LAYOUT - APPROACH TO PARK PLAZA FROM CONNECTOR BRIDGE
14. SIGNAL SHEET - 31ST AVE N AND LONG BLVD INTERSECTION
15. SIGNAL SHEET - 31ST AVE N AND PARK PLAZA INTERSECTION



LDA ENGINEERING

REV	DATE	REVISION DESCRIPTION
1	12.12.23	ISSUE FOR PERMITTING AND CONSTRUCTION
2	12.14.23	ISSUE FOR PERMITTING AND CONSTRUCTION

METROPOLITAN GOVERNMENT OF NASHVILLE
AND DAVIDSON COUNTY, TENNESSEE
31ST AVENUE NORTH BIKEWAY IMPROVEMENTS
FROM PARK PLAZA TO WEST END AVENUE

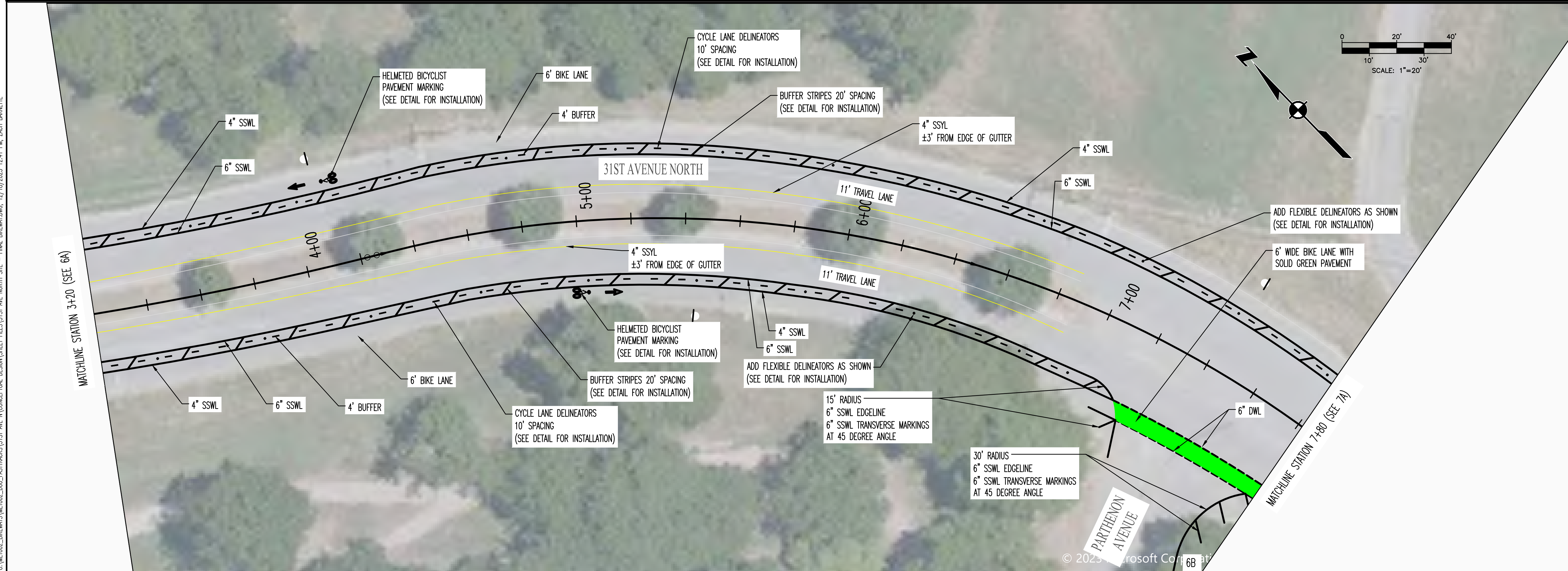
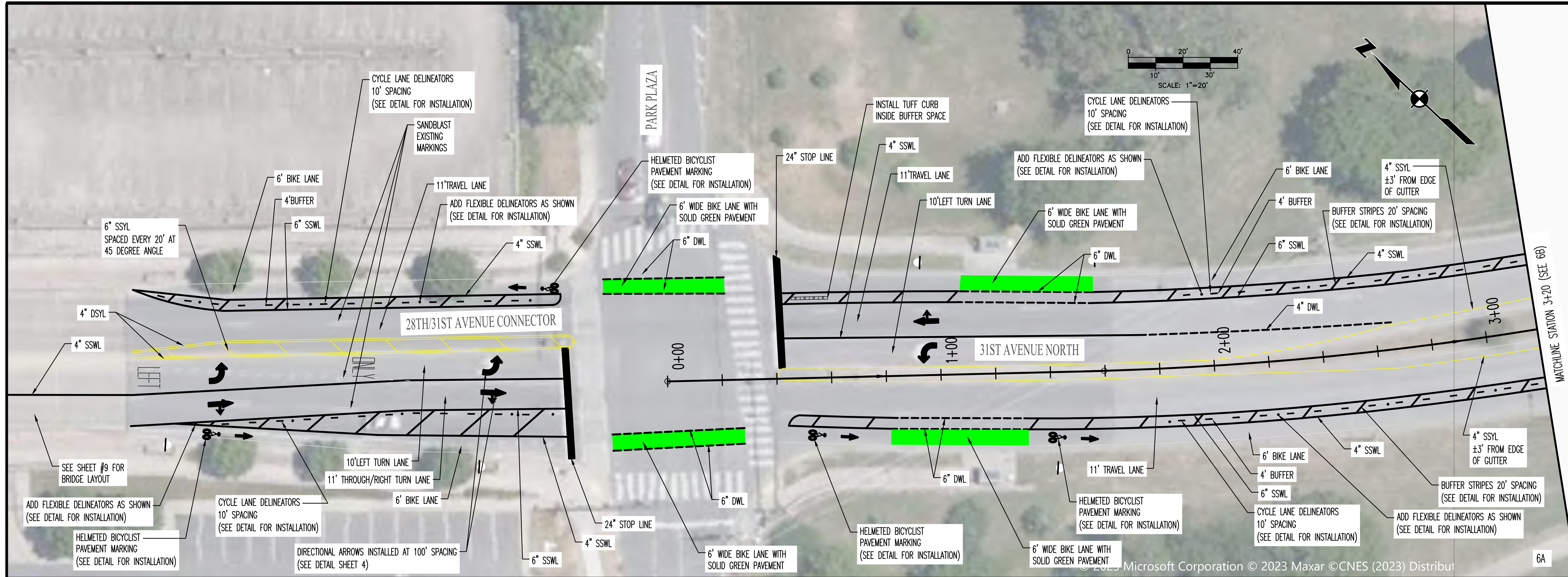


PROJECT NUMBER:	MET008
DATE:	12-2023
SCALE:	1"=20'
DRAWN BY:	JEP
DESIGNED BY:	ZDB

SHEET TITLE:
COVER SHEET




LDA ENGINEERING
402 BNA DRIVE SUITE 403
NASHVILLE, TENNESSEE 37217
TELEPHONE: 877-754-8254
FAX: 865-573-1352



REV	DATE	REVISION DESCRIPTION
1	12.12.23	AVENUE DELINEATION AND PAVEMENT MARKING
2	12.14.23	DELIVERABLE AND SHEET REVISIONS

METROPOLITAN GOVERNMENT OF NASHVILLE
AND DAVIDSON COUNTY, TENNESSEE
31ST AVENUE NORTH BIKEWAY IMPROVEMENTS
FROM PARK PLAZA TO WEST END AVENUE



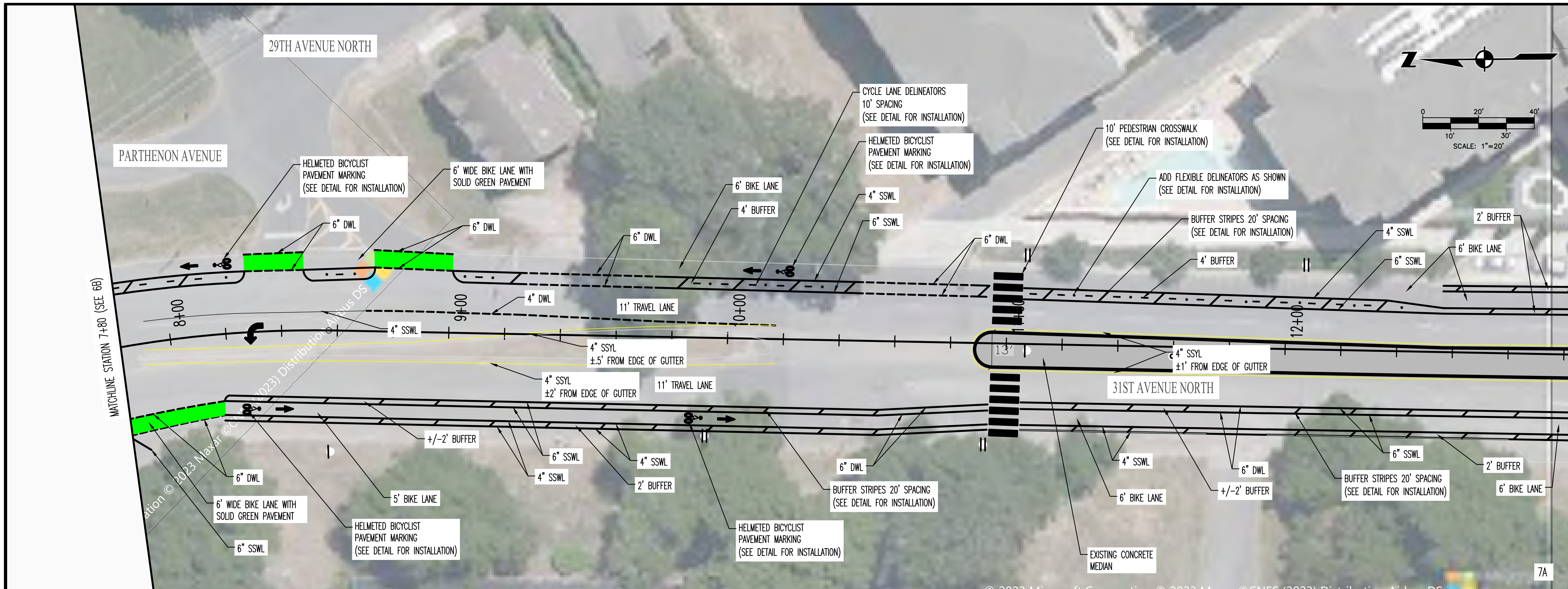
PROJECT NUMBER: MET008
DATE: 12-2023 SCALE: 1"=20'
DRAWN BY: JEP DESIGNED BY: ZDB

SHEET TITLE:
PROPOSED LAYOUT

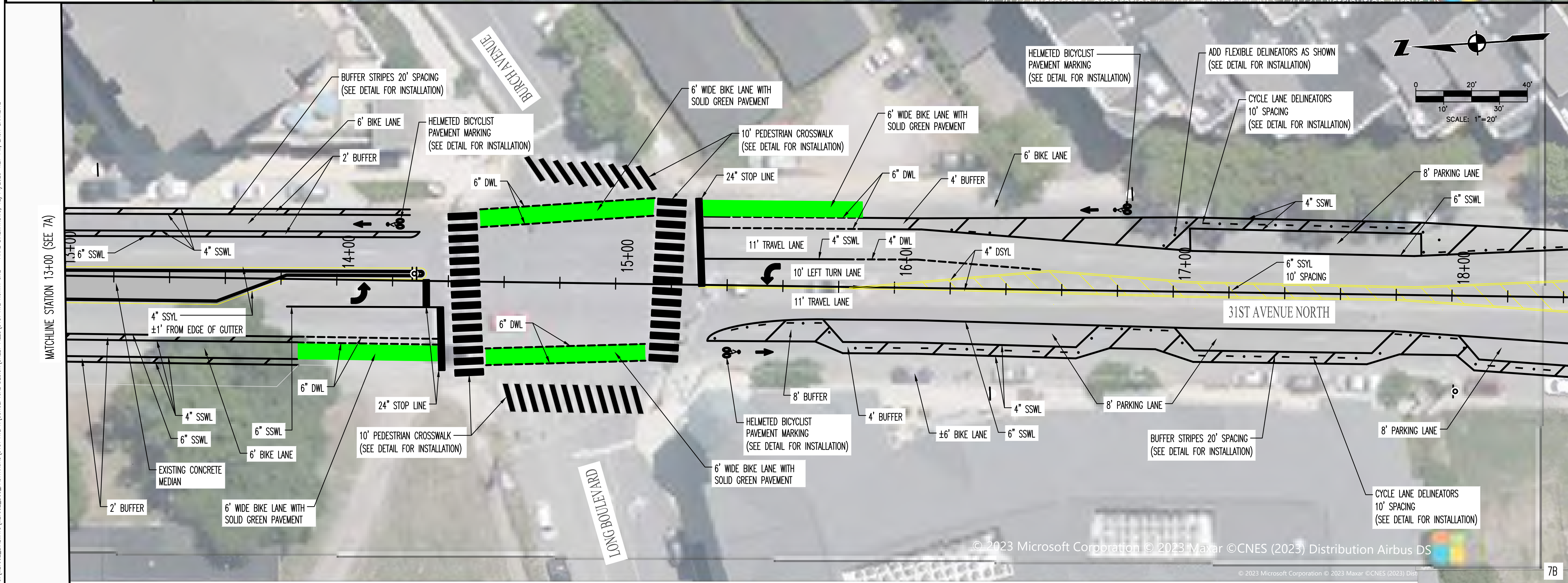
C:\METRO2\BUREAU\METRO2\DOT\ASTRACKS\31ST AVE N\CONCEPTUAL DESIGN\SHEET FILES\31ST AVE NORTH SITE - FINAL BIKEWAY.DWG, 12/18/2023 12:41 PM, ZACH BARNETTE

THIS DOCUMENT AND THE IDEAS AND DESIGNS INCORPORATED HEREIN, AS AN INSTRUMENT OF PROFESSIONAL SERVICE, IS THE PROPERTY OF LDA ENGINEERING AND IS NOT TO BE USED, IN WHOLE OR IN PART, FOR ANY OTHER PROJECT WITHOUT THE WRITTEN AUTHORIZATION OF LDA ENGINEERING.

C:\MET002\BREVIS\MET002_DWG_PASTRACKS\31ST AVE N\CONCEPTUAL DESIGN\SHEET FILES\31ST AVE NORTH SITE - FINAL BIKEWAY.DWG, 12/14/2023 4:27 PM, ZACH BRUNETTE



MATCHLINE STATION 7+80 (SEE 6B) MATCHLINE STATION 13+00 (SEE 7B)



MATCHLINE STATION 13+00 (SEE 7A) MATCHLINE STATION 18+40 (SEE 8A)



REV	DATE	REVISION DESCRIPTION
1	12.12.23	ISSUE FOR PERMITTING AND CONSTRUCTION
2	12.14.23	ISSUE FOR PERMITTING AND CONSTRUCTION

METROPOLITAN GOVERNMENT OF NASHVILLE
 AND DAVIDSON COUNTY, TENNESSEE
 31ST AVENUE NORTH BIKEWAY IMPROVEMENTS
 FROM PARK PLAZA TO WEST END AVENUE




PROJECT NUMBER: MET008	SCALE: 1"=20'
DATE: 12-2023	DESIGNED BY: ZDB
DRAWN BY: JEP	
SHEET TITLE: PROPOSED LAYOUT	
SHEET 7 OF 15	



LDA ENGINEERING

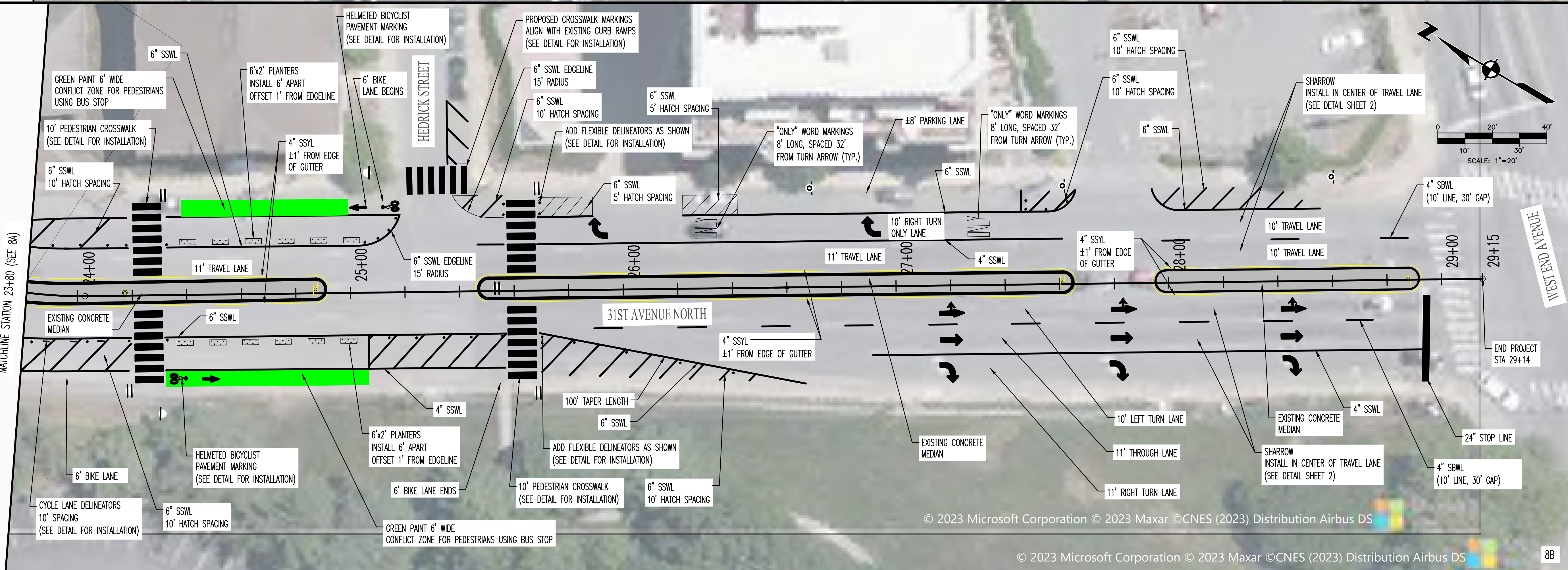
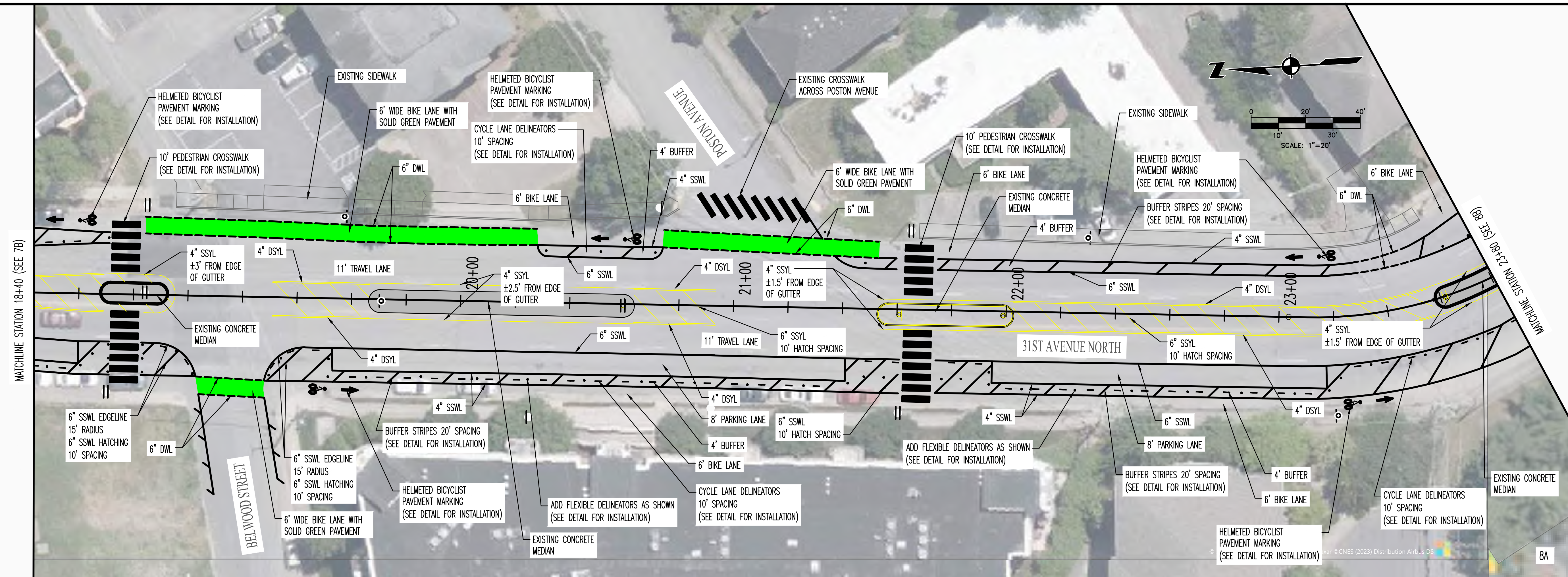
REV	DATE	REVISION DESCRIPTION
1	12.12.23	AVENUE REVISIONS AND ADDITIONAL PAVEMENT MARKINGS
2	12.14.23	REVISIONS AND ADDITIONAL PAVEMENT MARKINGS

METROPOLITAN GOVERNMENT OF NASHVILLE
AND DAVIDSON COUNTY, TENNESSEE
31ST AVENUE NORTH BIKEWAY IMPROVEMENTS
FROM PARK PLAZA TO WEST END AVENUE



PROJECT NUMBER: MET008
DATE: 12-2023 SCALE: 1"=20'
DRAWN BY: JEP DESIGNED BY: ZDB


SHEET TITLE:
PROPOSED LAYOUT



C:\MET008\BREVIS\MET008_000_PASTRACKS\31ST AVE N CONCEPTUAL DESIGN SHEET FILES\31ST AVE NORTH SITE - FINAL BREVIS.DWG, 12/14/2023 4:28 PM, ZACH BRUNETTE

THIS DOCUMENT AND THE IDEAS AND DESIGNS INCORPORATED HEREIN, AS AN INSTRUMENT OF PROFESSIONAL SERVICE, IS THE PROPERTY OF LDA ENGINEERING AND IS NOT TO BE USED, IN WHOLE OR IN PART, FOR ANY OTHER PROJECT WITHOUT THE WRITTEN AUTHORIZATION OF LDA ENGINEERING.

C:\MET002\BREVIEWS\MET002_000_FASTTRACKS\31ST AVE N\CONCEPTUAL DESIGN\SHEET FILES\31ST AVE NORTH SITE - FINAL BIKEWAY.DWG, 12/18/2023 12:42 PM, ZACH BARRIETTE



© 2023 Microsoft Corporation © 2023 Maxar ©CNES (2023) Distribution Airbus DS 9



LDA ENGINEERING

REV	DATE	REVISION DESCRIPTION
1	12.12.23	ISSUE FOR PERMITTING AND CONSTRUCTION
2	12.14.23	REVISIONS AND REVISIONS

METROPOLITAN GOVERNMENT OF NASHVILLE
AND DAVIDSON COUNTY, TENNESSEE
31ST AVENUE NORTH BIKEWAY IMPROVEMENTS
FROM PARK PLAZA TO WEST END AVENUE



PROJECT NUMBER: MET008
DATE: 12-2023 SCALE: 1"=20'
DRAWN BY: JEP DESIGNED BY: ZDB

SHEET TITLE:
PROPOSED LAYOUT
APPROACH TO PARK PLAZA
FROM CONNECTOR BRIDGE