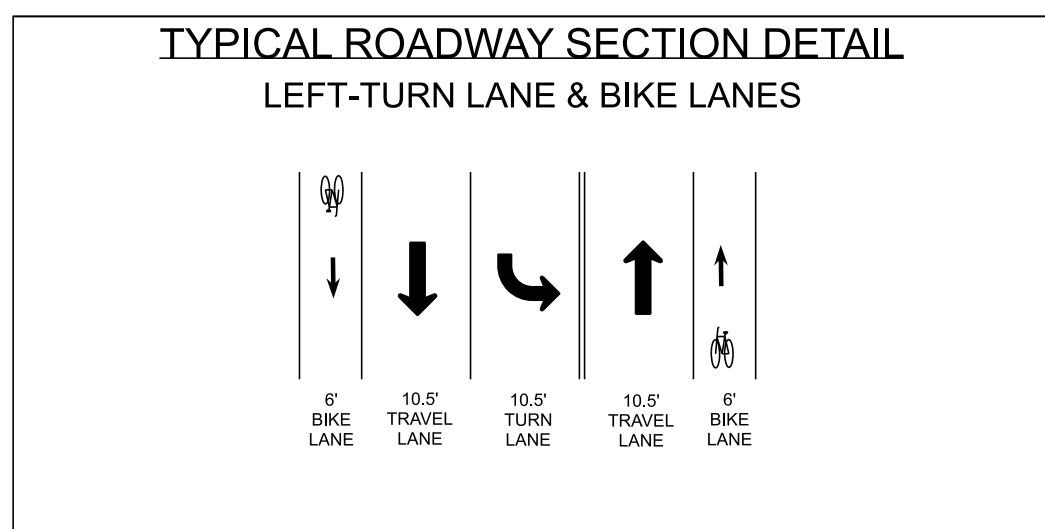

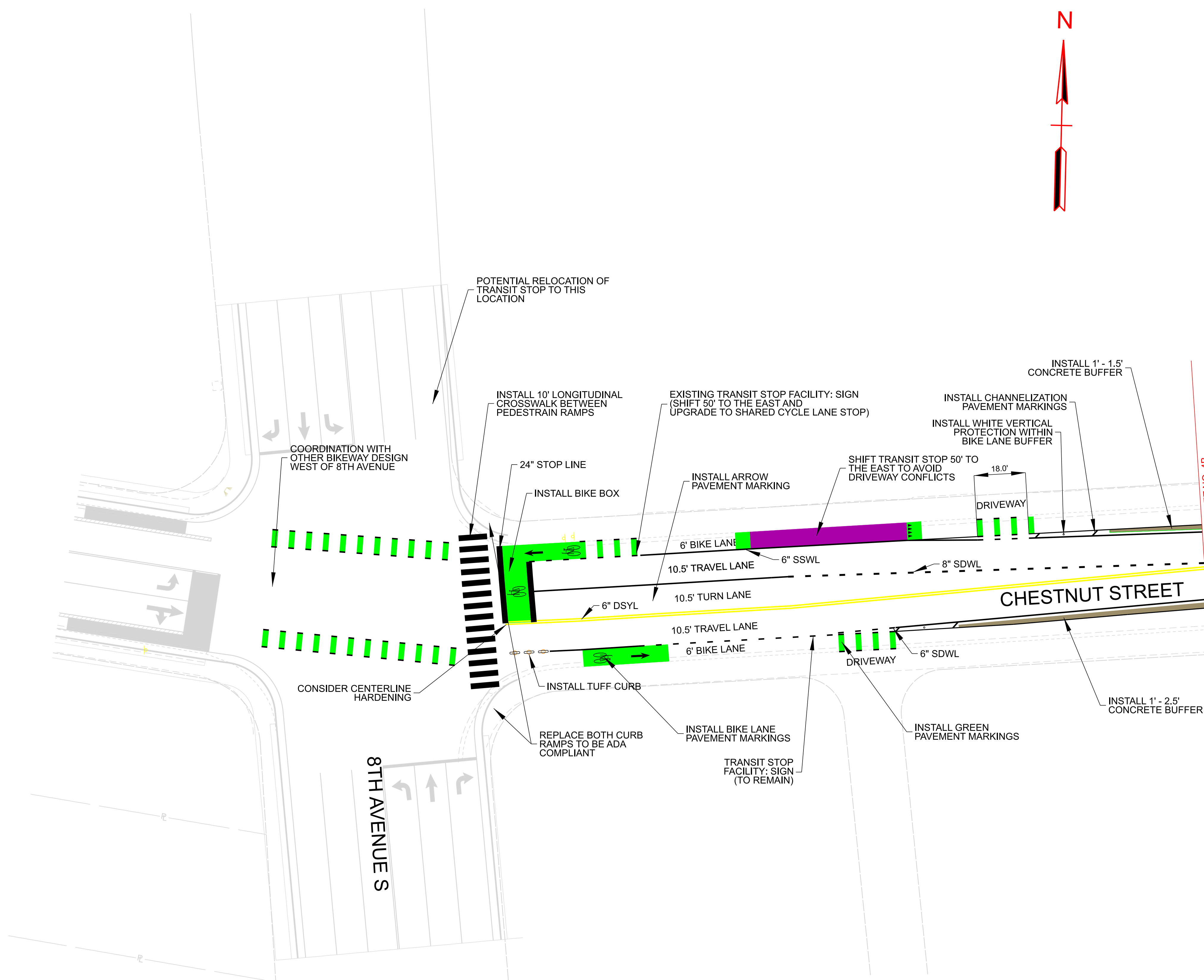


4/19/2024 9:03:45 AM C:\IDMS\KCI-PROJECTS\_02\SAMANTHA.BOWIE@KCI.COM\DMST5836\REV04\041924\BBIKEDSIGN



FILE NO.	892107772.24
DATE:	04/19/2024
DESIGNED BY:	BJT
DRAWN BY:	SAB
CHECKED BY:	JMC
REVISION BLOCK	
DATE:	



**DRAFT  
NOT FOR  
CONSTRUCTION**

**LEGEND**

- SSWL = SINGLE SOLID WHITE LINE
- SDWL = SINGLE DASHED WHITE LINE
- SDYL = SINGLE DASHED YELLOW LINE
- DDYL = DOUBLE DASHED YELLOW LINE
- [Green Box] = BIKE LANE PAVEMENT MARKING
- [Purple Box] = TRANSIT STOP LOCATION
- [Dotted Box] = LANDSCAPE

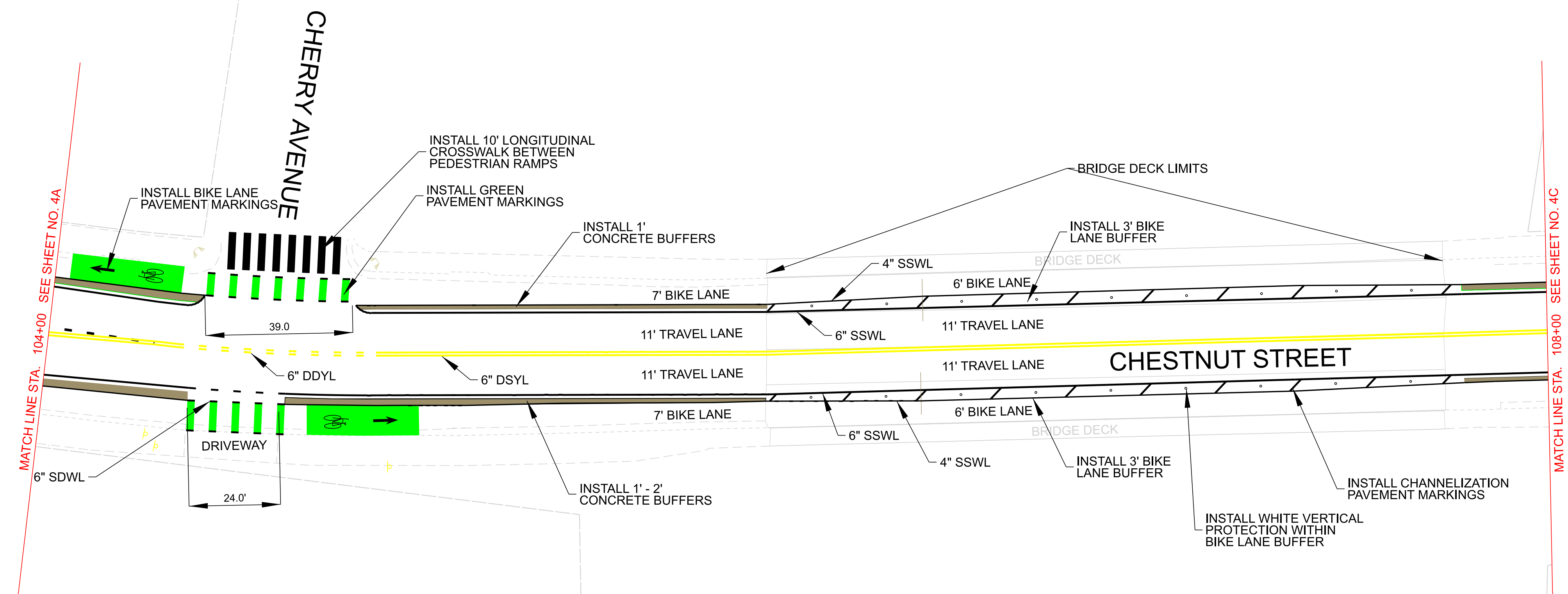

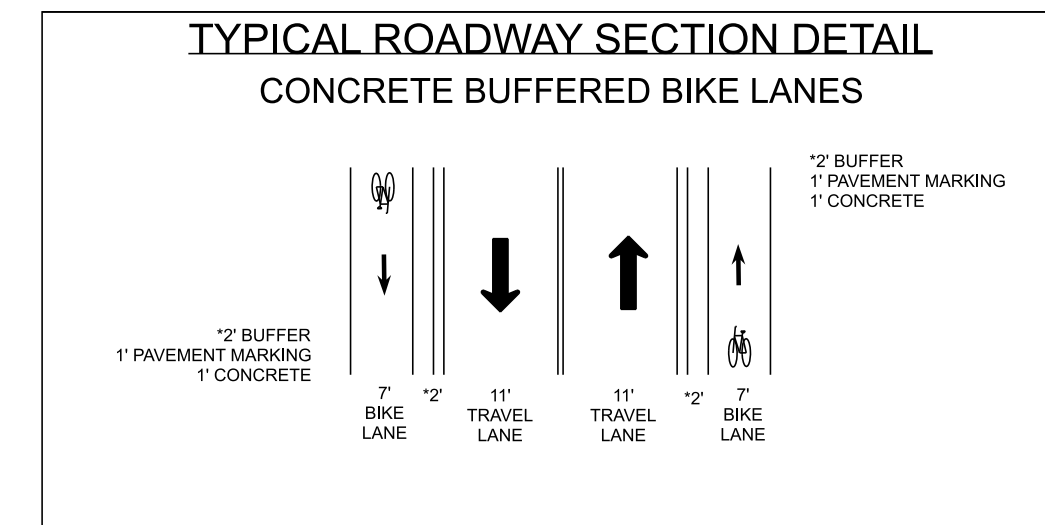
**PROPOSED LAYOUT**  
STA. 100+00 TO 104+00

**CHESTNUT STREET  
BIKEWAY DESIGN**

SCALE: 1" = 20'

SHEET 4A

FILE NO.	892107772.24
DATE:	04/19/2024
DESIGNED BY:	BJT
DRAWN BY:	SAB
CHECKED BY:	JMC
REVISION BLOCK	
DATE:	



**LEGEND**

SSWL = SINGLE SOLID WHITE LINE  
 SDWL = SINGLE DASHED WHITE LINE  
 SDYL = SINGLE DASHED YELLOW LINE  
 DDYL = DOUBLE DASHED YELLOW LINE  
 = BIKE LANE PAVEMENT MARKING  
 = TRANSIT STOP LOCATION  
 = LANDSCAPE



**DRAFT  
 NOT FOR  
 CONSTRUCTION**

**PROPOSED  
 LAYOUT**  
 STA. 104+00 TO STA. 108+00

**CHESTNUT STREET  
 BIKEWAY DESIGN**

SCALE: 1" = 20'

FILE NO.	89210772.24
DATE:	04/19/2024
DESIGNED BY:	BJT
DRAWN BY:	SAB
CHECKED BY:	JMC
REV. DATE	
TEXT	REVISION BLOCK
DATE:	



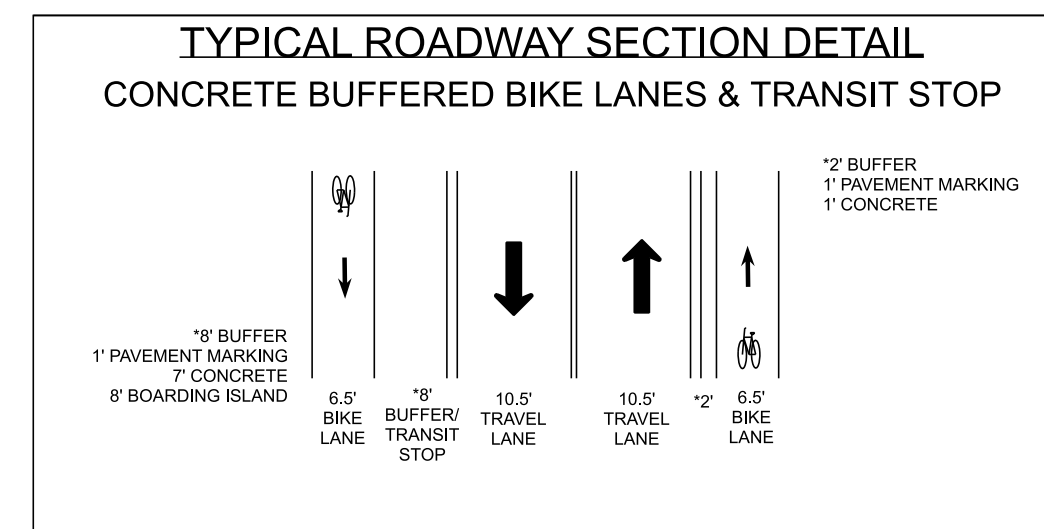
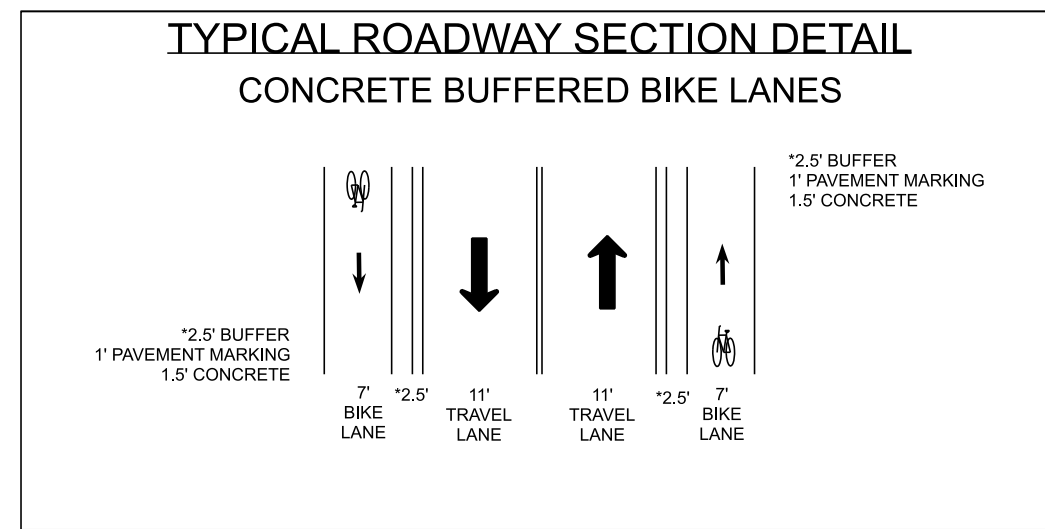
**DRAFT  
NOT FOR  
CONSTRUCTION**

**PROPOSED  
LAYOUT**  
STA. 108+00 TO STA. 112+00

**CHESTNUT STREET  
BIKEWAY DESIGN**

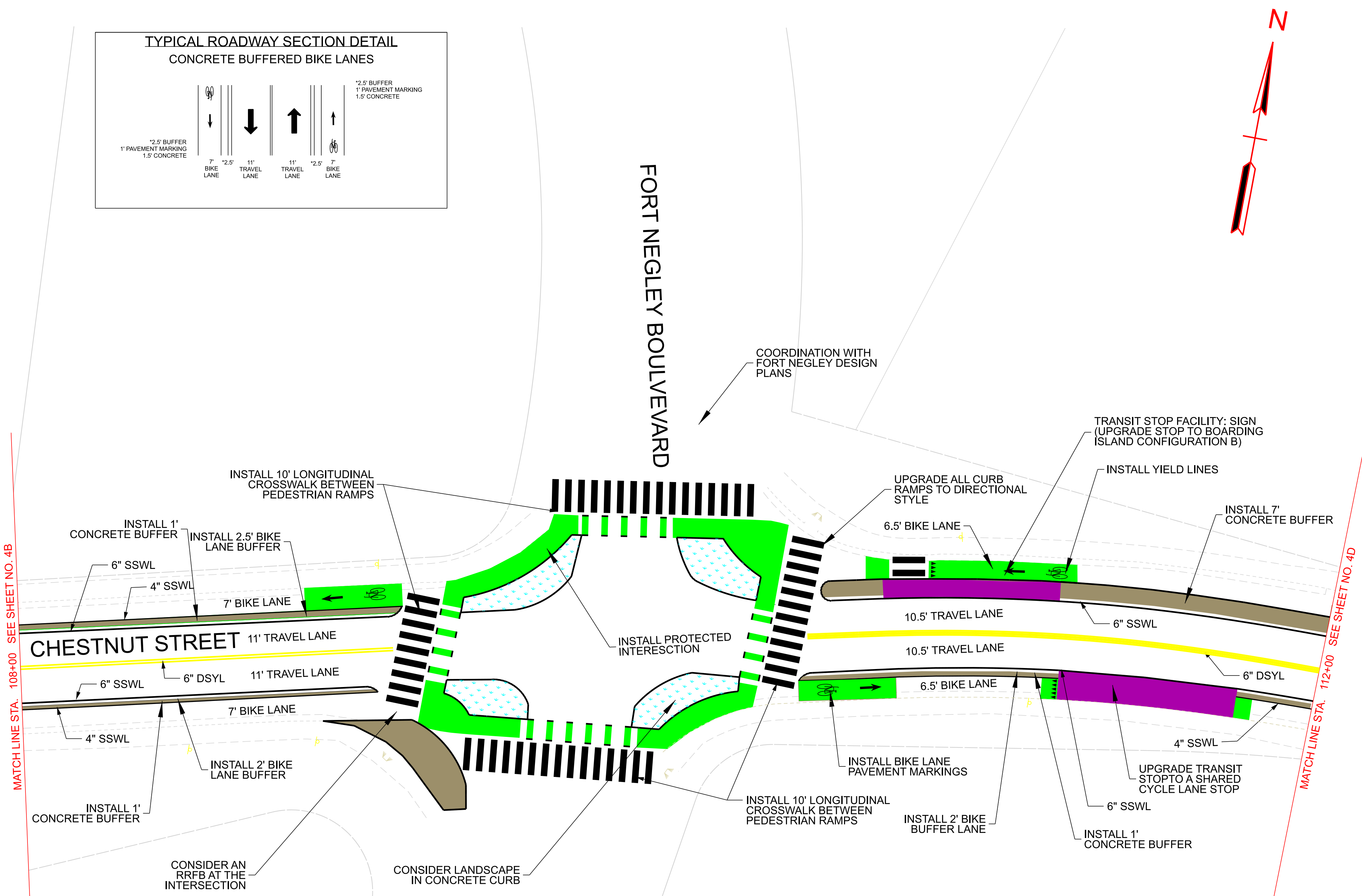
SCALE: 1" = 20'

SHEET 4C



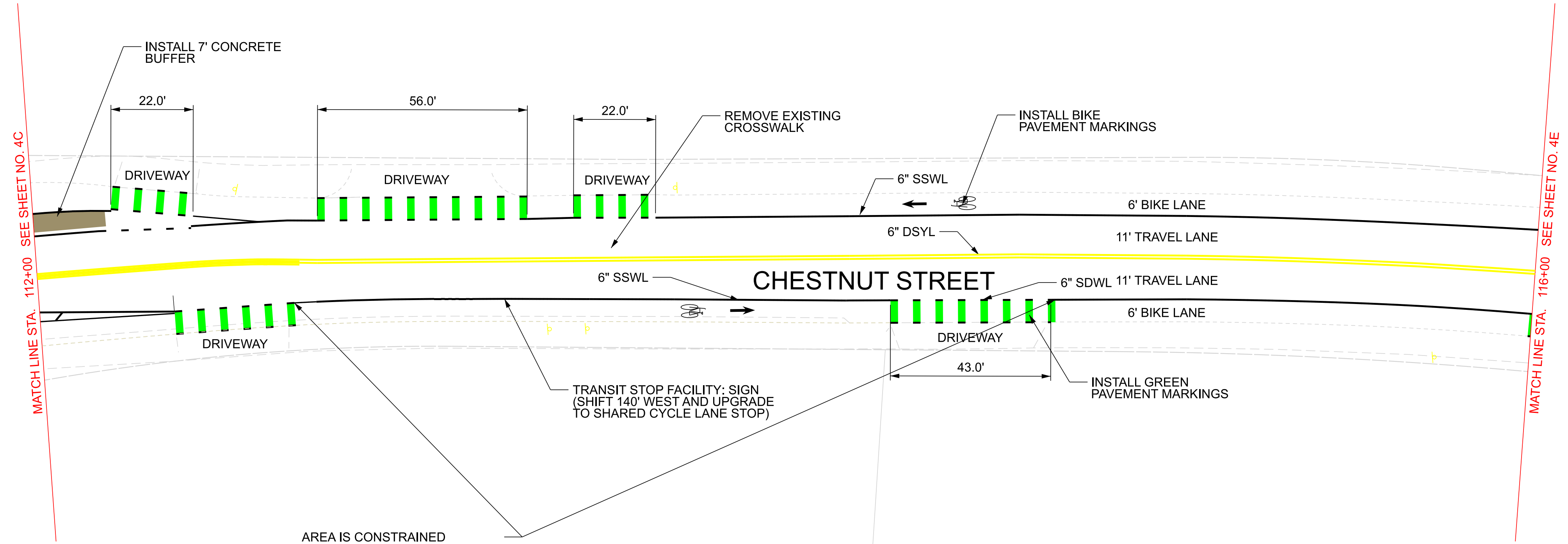

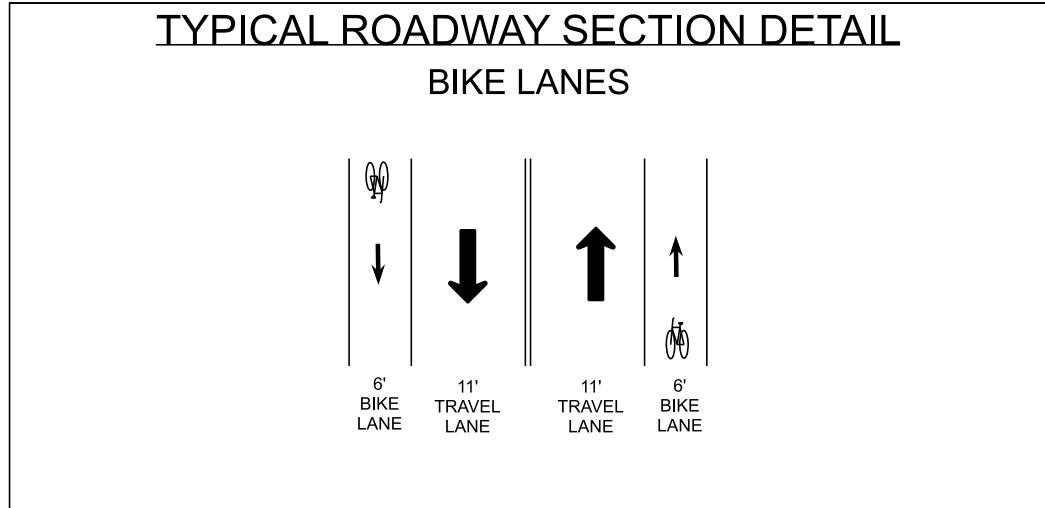
**LEGEND**

- SSWL = SINGLE SOLID WHITE LINE
- SDWL = SINGLE DASHED WHITE LINE
- SDYL = SINGLE DASHED YELLOW LINE
- DDYL = DOUBLE DASHED YELLOW LINE
- [Green Box] = BIKE LANE PAVEMENT MARKING
- [Purple Box] = TRANSIT STOP LOCATION
- [Blue Dotted Box] = LANDSCAPE



4/19/2024 9:04:34 AM C:\IDMS\KCI-PROJECTS\_02\SAMANTHA.BOWIE@KCI.COM\DMST5836\REV04\POB\RTS\BKE DESIGN

FILE NO.	892107772.24
DATE:	04/19/2024
DESIGNED BY:	BJT
DRAWN BY:	SAB
CHECKED BY:	JMC
REVISION BLOCK	
DATE:	



AREA IS CONSTRAINED BIKE LANE LESS THAN 5' ASPHALT CONSIDER 10.5 LANES



**DRAFT  
NOT FOR  
CONSTRUCTION**

**PROPOSED  
LAYOUT**  
STA. 112+00 TO STA. 116+00

**CHESTNUT STREET  
BIKEWAY DESIGN**

SCALE: 1" = 20'

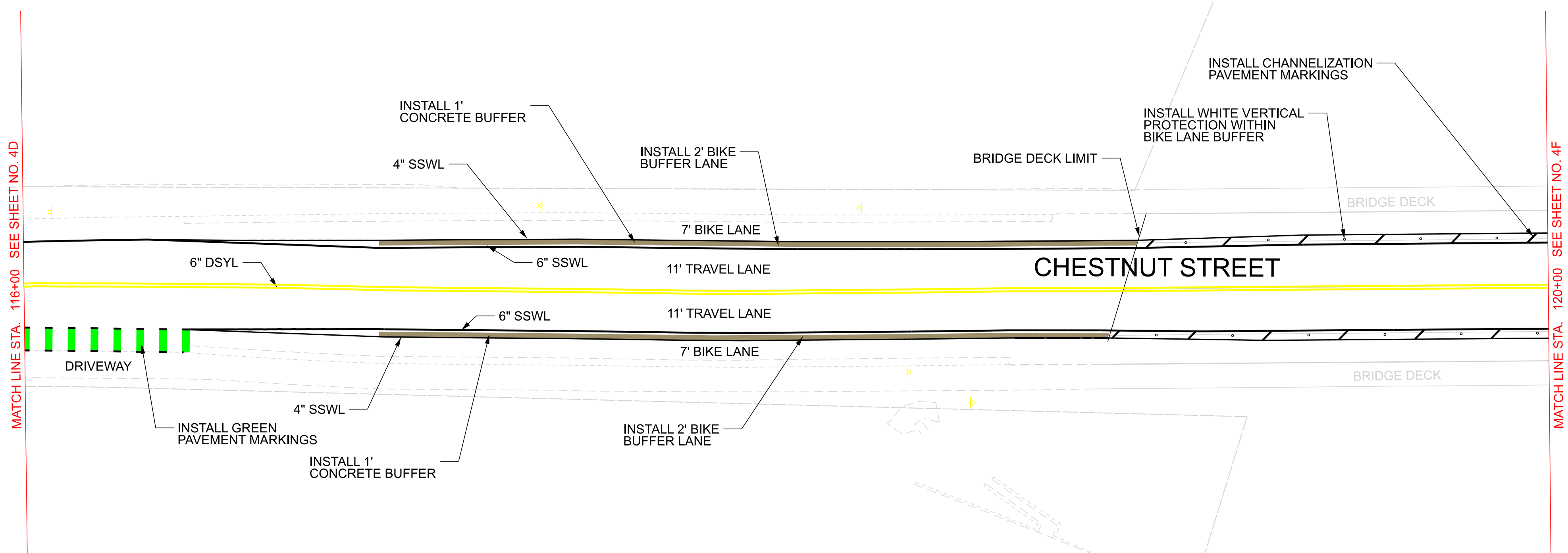
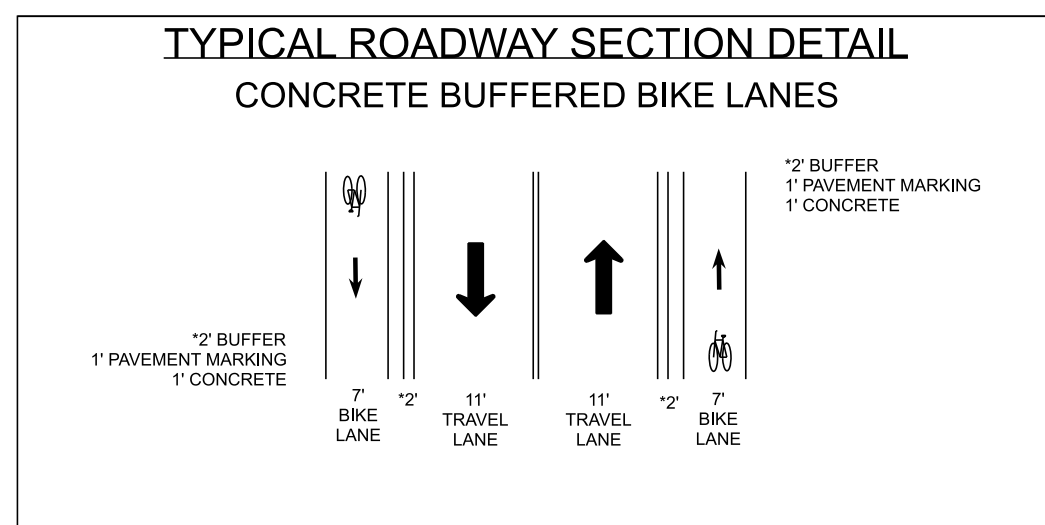
SHEET 4D

**LEGEND**

- SSWL = SINGLE SOLID WHITE LINE
- SDWL = SINGLE DASHED WHITE LINE
- SDYL = SINGLE DASHED YELLOW LINE
- DDYL = DOUBLE DASHED YELLOW LINE
- = BIKE LANE PAVEMENT MARKING
- = TRANSIT STOP LOCATION
- = LANDSCAPE

4/19/2024 9:05:02 AM C:\DMS\KCI-PROJECTS\_02\SAMANTHA.BOWIE@KCI.COM\DMST5836\REV04\041924\BIBS\BIBS.DWG

FILE NO.	892107772.24	
DATE:	04/19/2024	
DESIGNED BY:	BJT	
DRAWN BY:	SAB	
CHECKED BY:	JMC	
REVISION BLOCK		
DATE:		



**DRAFT  
NOT FOR  
CONSTRUCTION**

**LEGEND**

- SSWL = SINGLE SOLID WHITE LINE
- SDWL = SINGLE DASHED WHITE LINE
- SDYL = SINGLE DASHED YELLOW LINE
- DDYL = DOUBLE DASHED YELLOW LINE
- █ = BIKE LANE PAVEMENT MARKING
- █ = TRANSIT STOP LOCATION
- = LANDSCAPE

**PROPOSED LAYOUT**

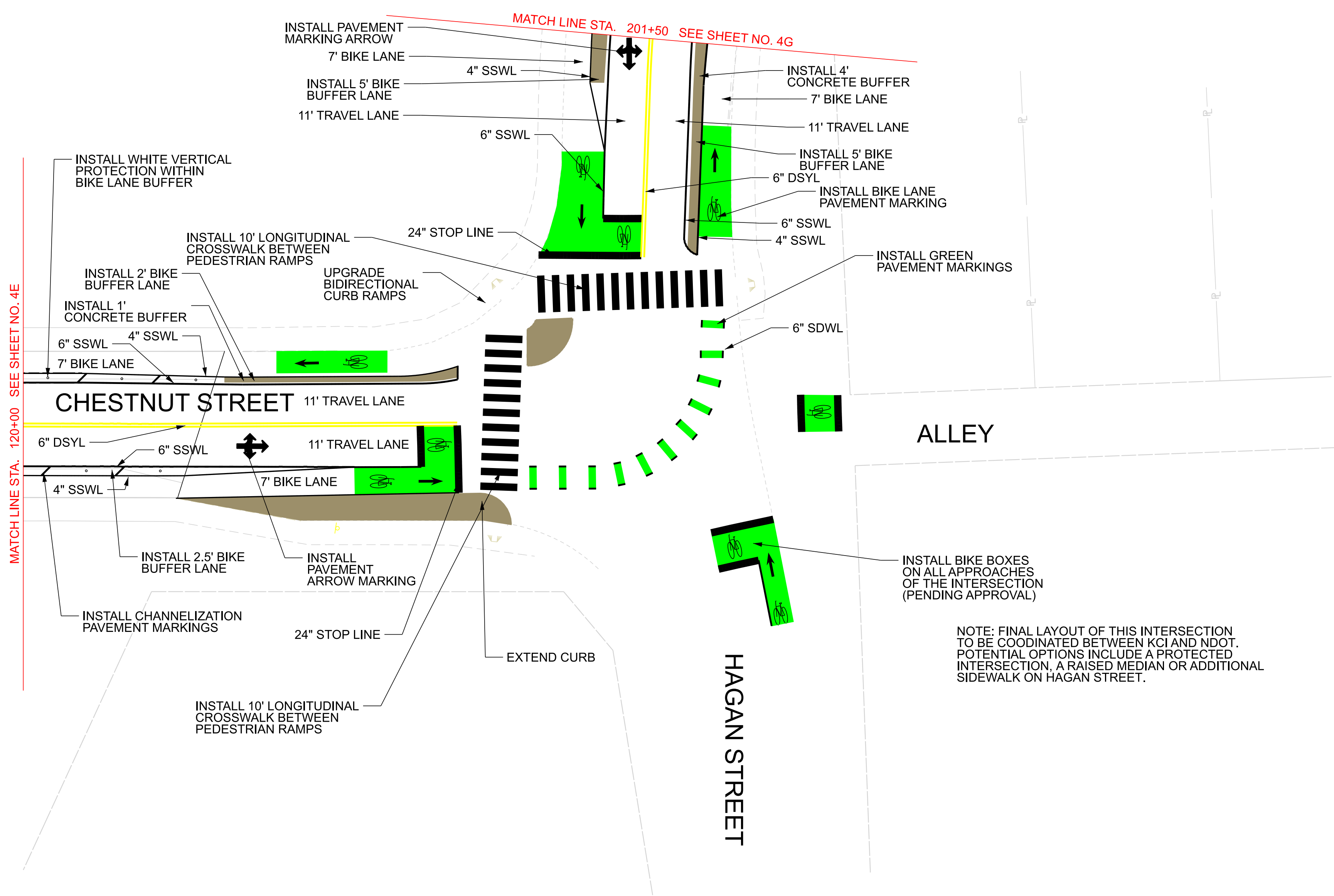

STA. 116+00 TO STA. 120+00

**CHESTNUT STREET  
BIKEWAY DESIGN**

SCALE: 1" = 20'

4/19/2024 9:14:22 AM C:\IDMS\KCI\PROJECTS\_02\SAMANTHA.BOWIE@KCI.COM\DMST5836\REV04\041924\BIBI\BIBI.DWG

FILE NO.	892107772.24
DATE:	04/19/2024
DESIGNED BY:	BJT
DRAWN BY:	SAB
CHECKED BY:	JMC
REVISION BLOCK	
DATE:	



NOTE: FINAL LAYOUT OF THIS INTERSECTION TO BE COORDINATED BETWEEN KCI AND NDOT. POTENTIAL OPTIONS INCLUDE A PROTECTED INTERSECTION, A RAISED MEDIAN OR ADDITIONAL SIDEWALK ON HAGAN STREET.



**DRAFT  
NOT FOR  
CONSTRUCTION**

**PROPOSED  
LAYOUT**

STA. 120+00 TO STA. 201 +50

**CHESTNUT STREET  
BIKEWAY DESIGN**

SCALE: 1" = 20'

SHEET 4F

**LEGEND**

- SSWL = SINGLE SOLID WHITE LINE
- SDWL = SINGLE DASHED WHITE LINE
- SDYL = SINGLE DASHED YELLOW LINE
- DDYL = DOUBLE DASHED YELLOW LINE
- = BIKE LANE PAVEMENT MARKING
- = TRANSIT STOP LOCATION
- = LANDSCAPE

4/19/2024 9:05:51 AM C:\DMS\KCI-PROJECTS\_02\SAMANTHA.BOWIE@KCI.COM\DM\ST5836\REV\04\BIBS\BIBS.DWG

FILE NO:	892107772.24
DATE:	04/19/2024
DESIGNED BY:	BJT
DRAWN BY:	SAB
CHECKED BY:	JMC
REVISION BLOCK	
DATE:	



**DRAFT  
NOT FOR  
CONSTRUCTION**

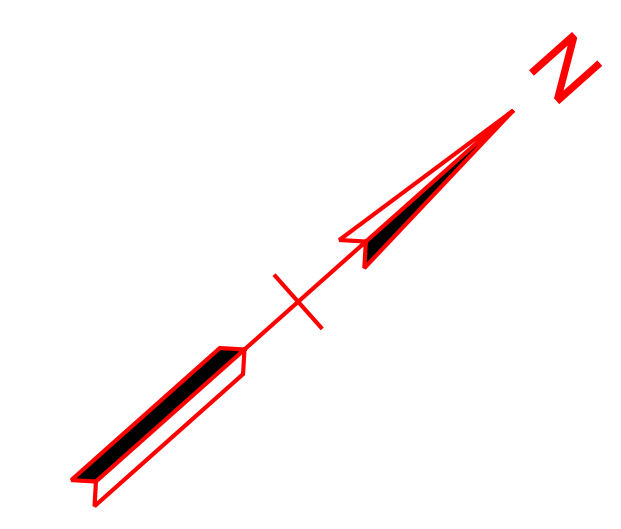
**PROPOSED  
LAYOUT**

STA. 201+50 TO STA. 205+50

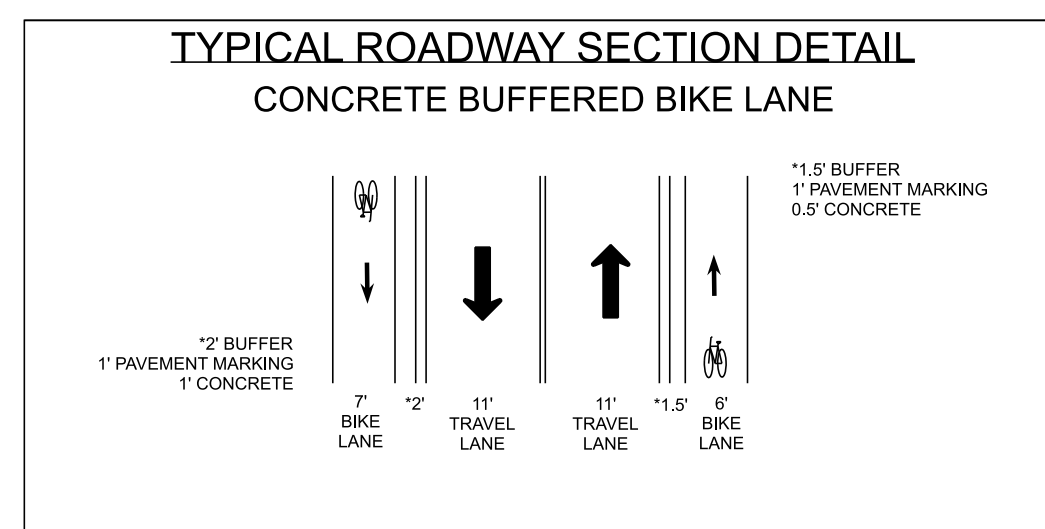
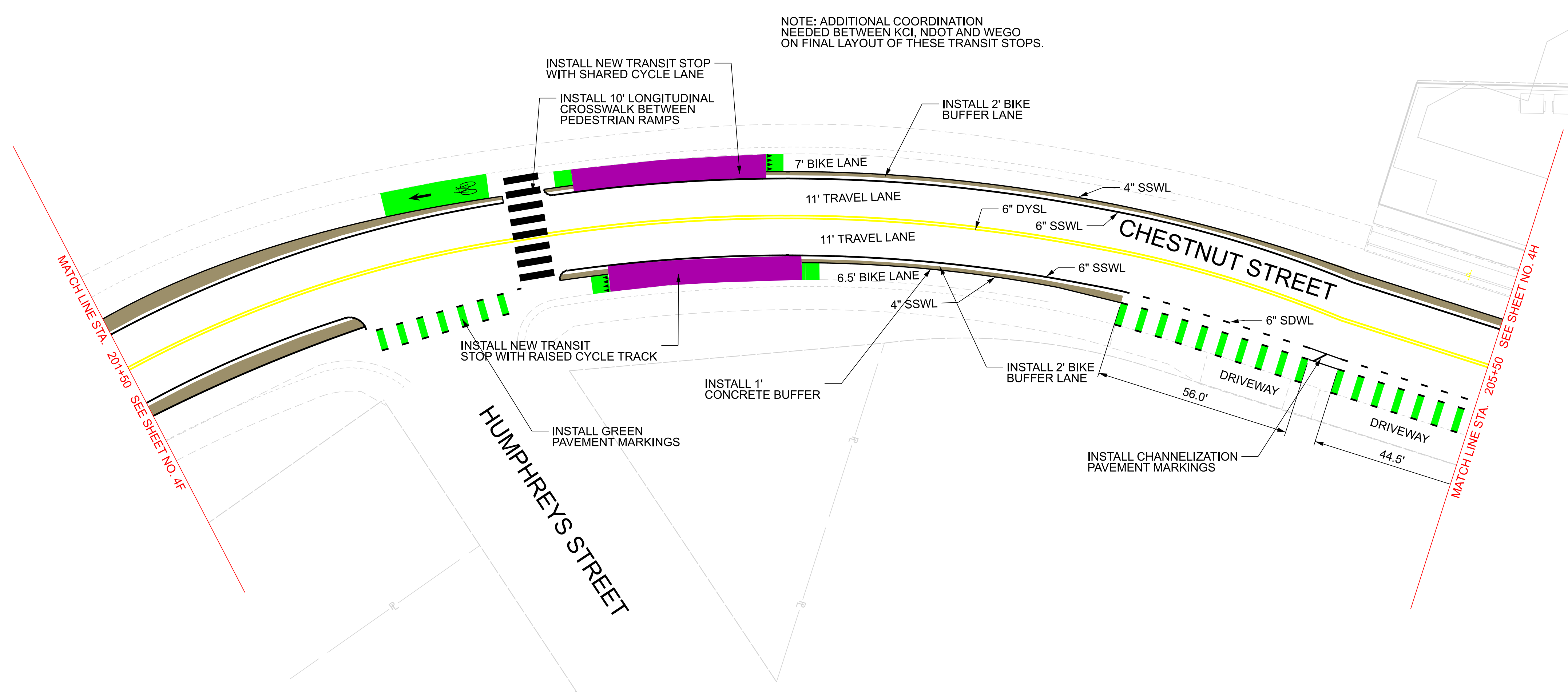
**CHESTNUT STREET  
BIKEWAY DESIGN**

SCALE: 1" = 20'

SHEET 4G



NOTE: ADDITIONAL COORDINATION NEEDED BETWEEN KCI, NDOT AND WEGO ON FINAL LAYOUT OF THESE TRANSIT STOPS.



**LEGEND**

SSWL = SINGLE SOLID WHITE LINE  
SDWL = SINGLE DASHED WHITE LINE  
SDYL = SINGLE DASHED YELLOW LINE  
DDYL = DOUBLE DASHED YELLOW LINE  
 = BIKE LANE PAVEMENT MARKING  
 = TRANSIT STOP LOCATION  
 = LANDSCAPE

4/19/2024 9:06:19 AM C:\IDMS\KCI-PROJECTS\_02\SAMANTHA.BOWIE@KCI.COM\DMST5836\REVISED\BIBS\BIBS.DWG

FILE NO.	892107772.24	
DATE:	04/19/2024	
DESIGNED BY:	BJT	
DRAWN BY:	SAB	
CHECKED BY:	JMC	
REVISION BLOCK		
DATE:		



**DRAFT  
NOT FOR  
CONSTRUCTION**

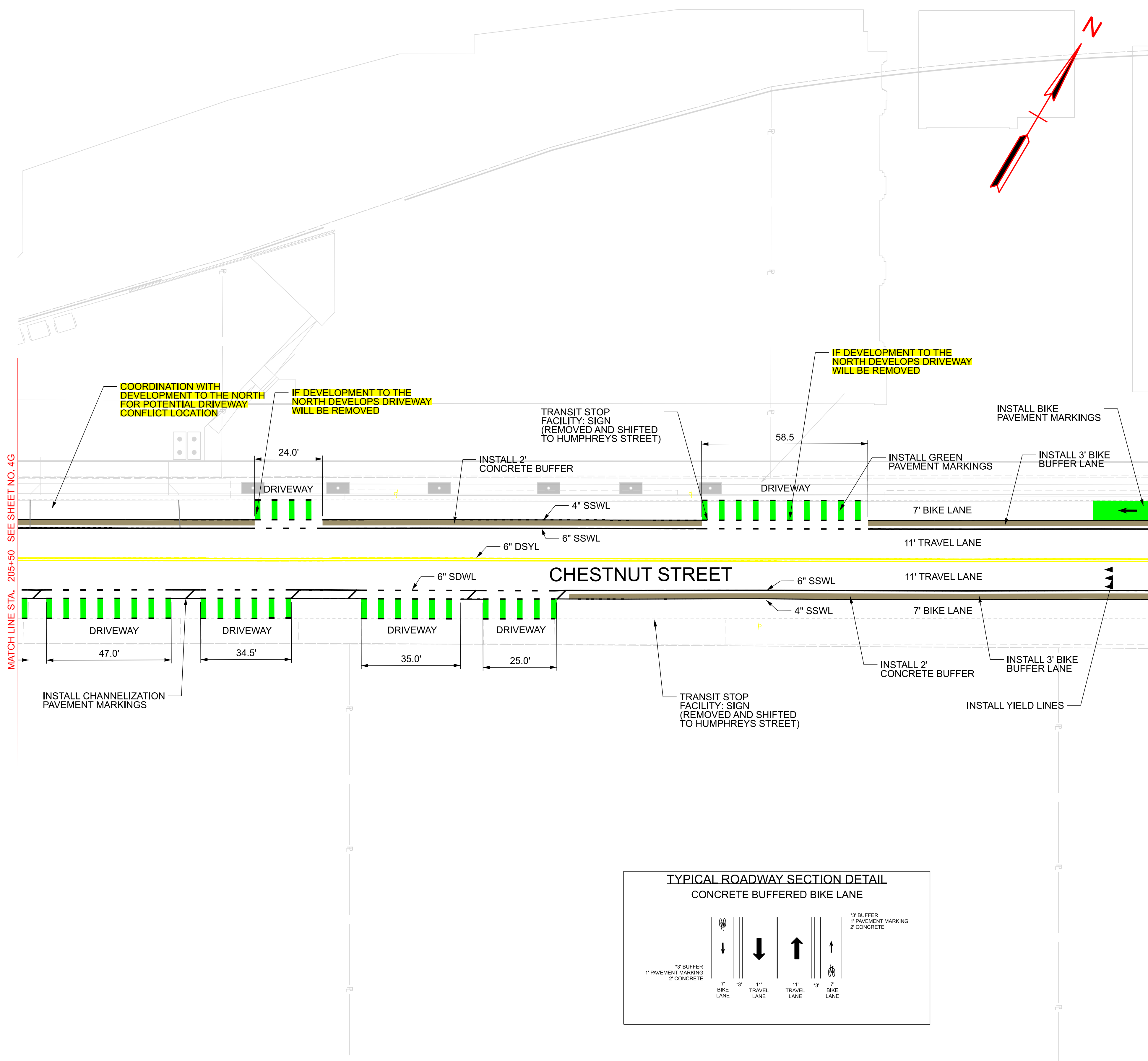
**PROPOSED  
LAYOUT**

STA. 205+50 TO STA. 209+50

**CHESTNUT STREET  
BIKEWAY DESIGN**

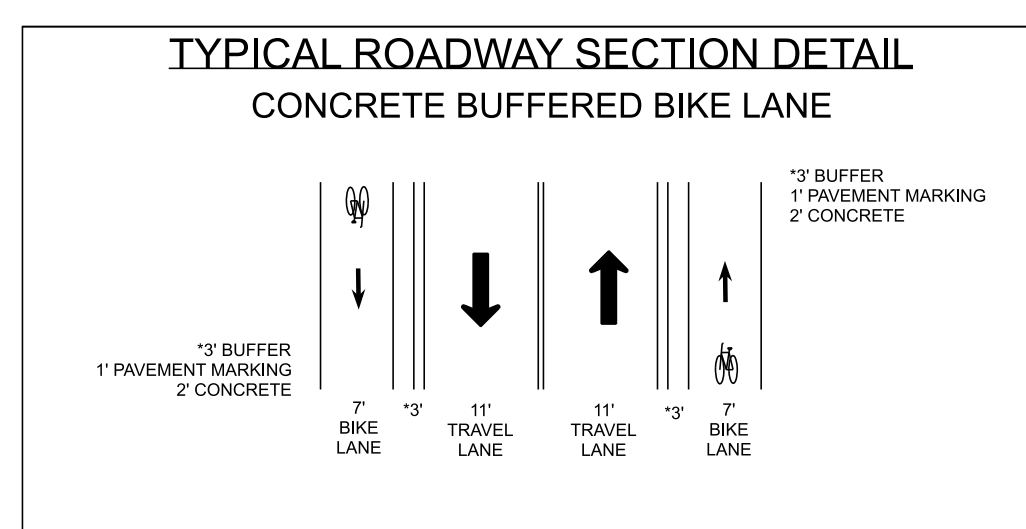
SCALE: 1" = 20'

SHEET 4H



MATCH LINE STA. 205+50 SEE SHEET NO. 4G

MATCH LINE STA. 209+50 SEE SHEET NO. 4J



**LEGEND**

- SSWL = SINGLE SOLID WHITE LINE
- SDWL = SINGLE DASHED WHITE LINE
- SDYL = SINGLE DASHED YELLOW LINE
- DDYL = DOUBLE DASHED YELLOW LINE
- = BIKE LANE PAVEMENT MARKING
- = TRANSIT STOP LOCATION
- = LANDSCAPE

4/19/2024 9:06:46 AM C:\DMS\KCI-PROJECTS\_02\SAMANTHA.BOWIE@KCI.COM\DMST5836\REVISED\BIBS\MARK DESIGN





FILE NO.	892107772.24	
DATE:	04/19/2024	
DESIGNED BY:	BJT	
DRAWN BY:	SAB	
CHECKED BY:	JMC	
REVISION BLOCK		
DATE:		



**DRAFT  
NOT FOR  
CONSTRUCTION**

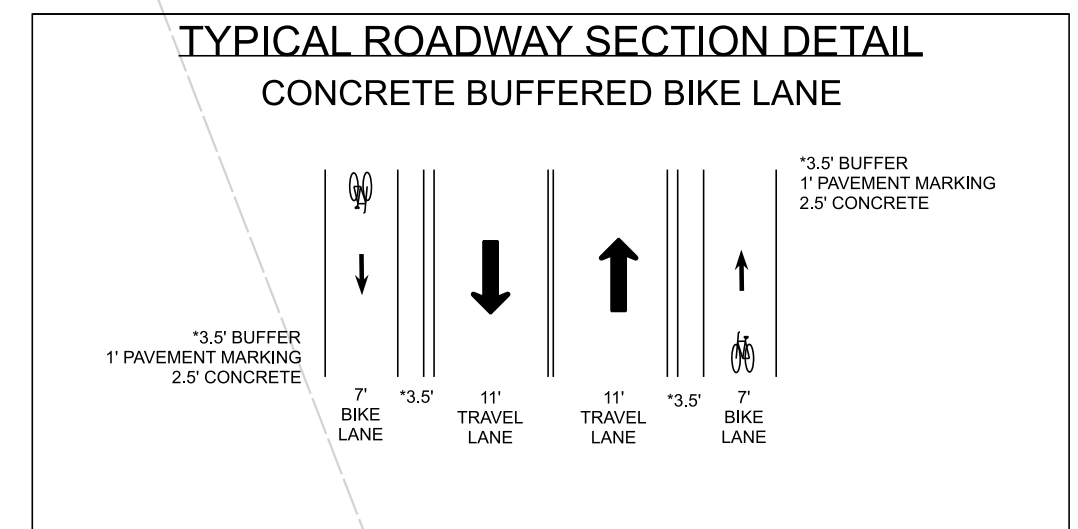
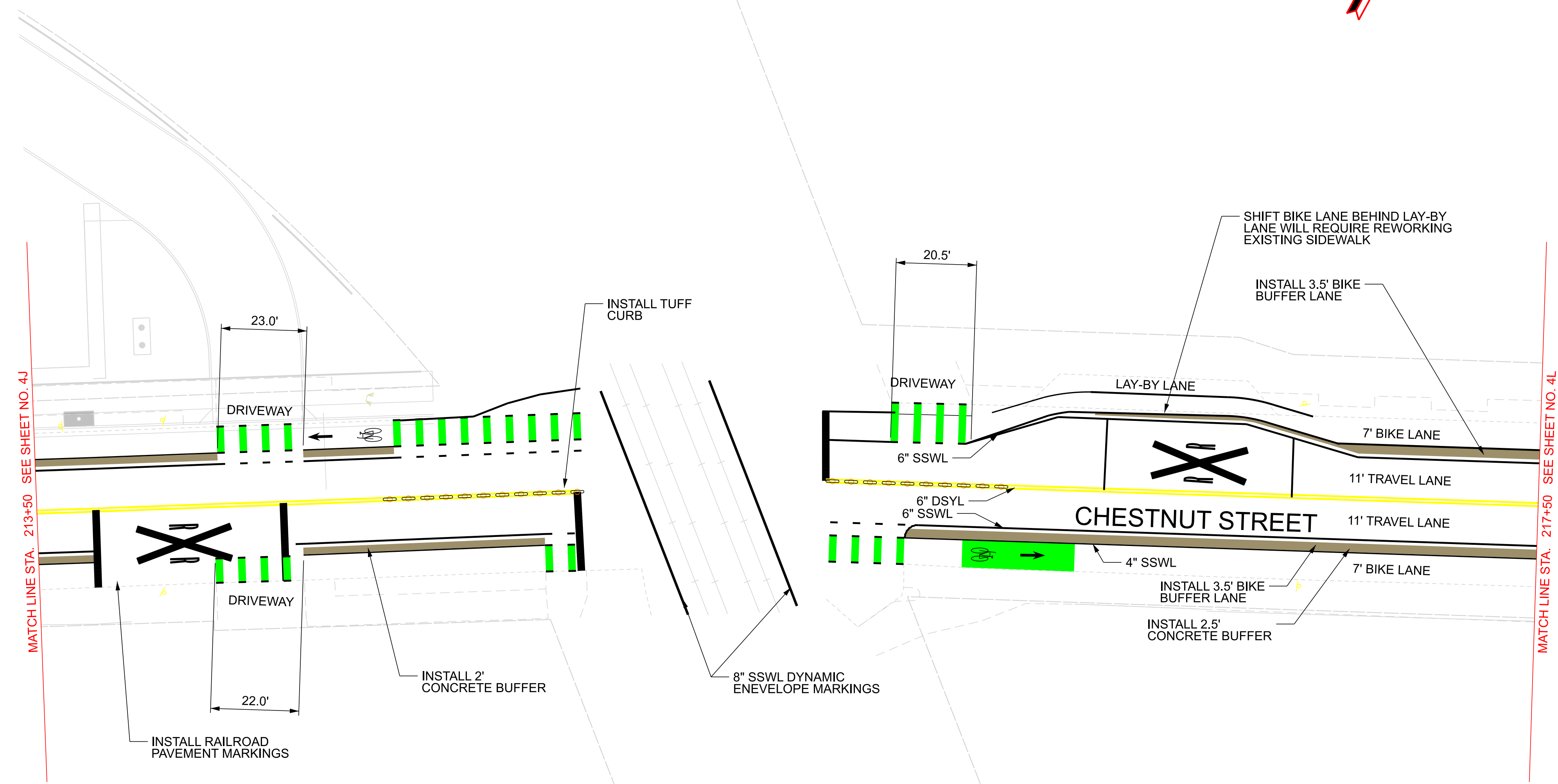

**PROPOSED  
LAYOUT**

STA. 213+50 TO STA. 217+50

**CHESTNUT STREET  
BIKEWAY DESIGN**

SCALE: 1" = 20'

SHEET 4K



**LEGEND**

- SSWL = SINGLE SOLID WHITE LINE
- SDWL = SINGLE DASHED WHITE LINE
- SDYL = SINGLE DASHED YELLOW LINE
- DDYL = DOUBLE DASHED YELLOW LINE
- = BIKE LANE PAVEMENT MARKING
- = TRANSIT STOP LOCATION
- = LANDSCAPE

4/19/2024 9:07:31 AM C:\IDMS\KCI-PROJECTS\_02\SAMANTHA\_BOWIE\KCI\COM\DM\ST\892107772\892107772\BIBS\BIBS\BIBS\DESIGN

FILE NO.	892107772.24
DATE:	04/19/2024
DESIGNED BY:	BJT
DRAWN BY:	SAB
CHECKED BY:	JMC
REVISION BLOCK	
DATE:	



**DRAFT  
NOT FOR  
CONSTRUCTION**

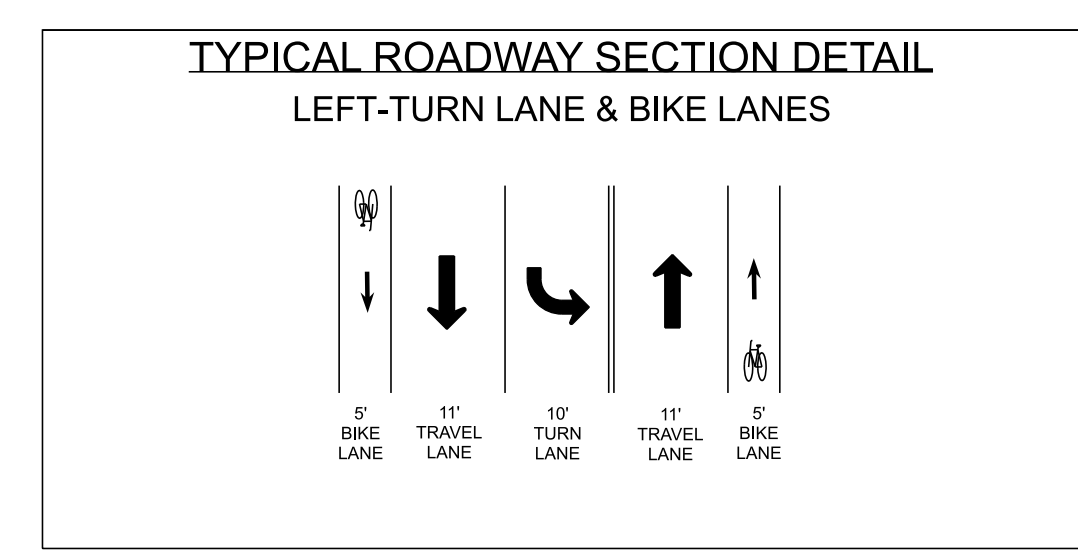
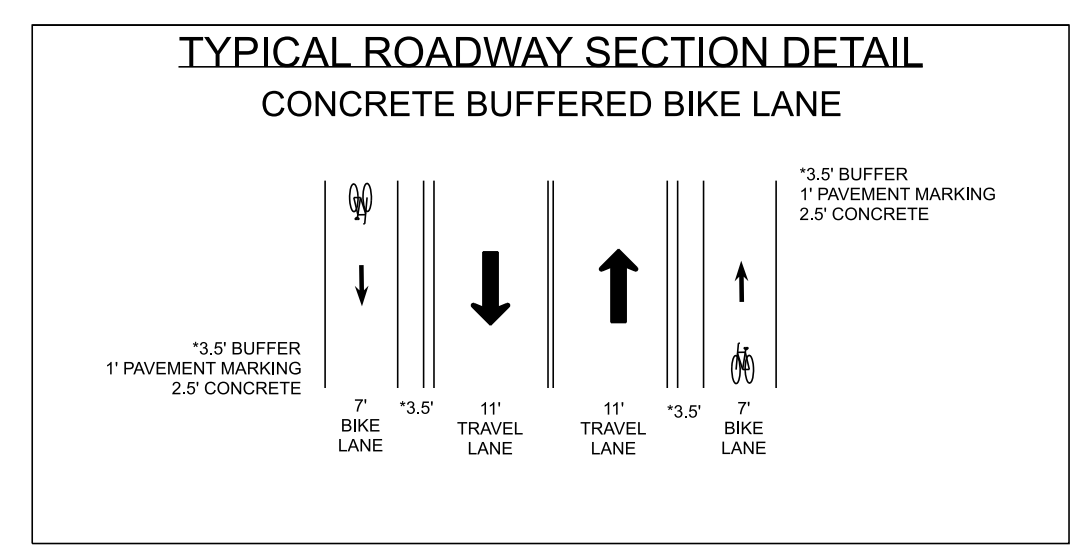
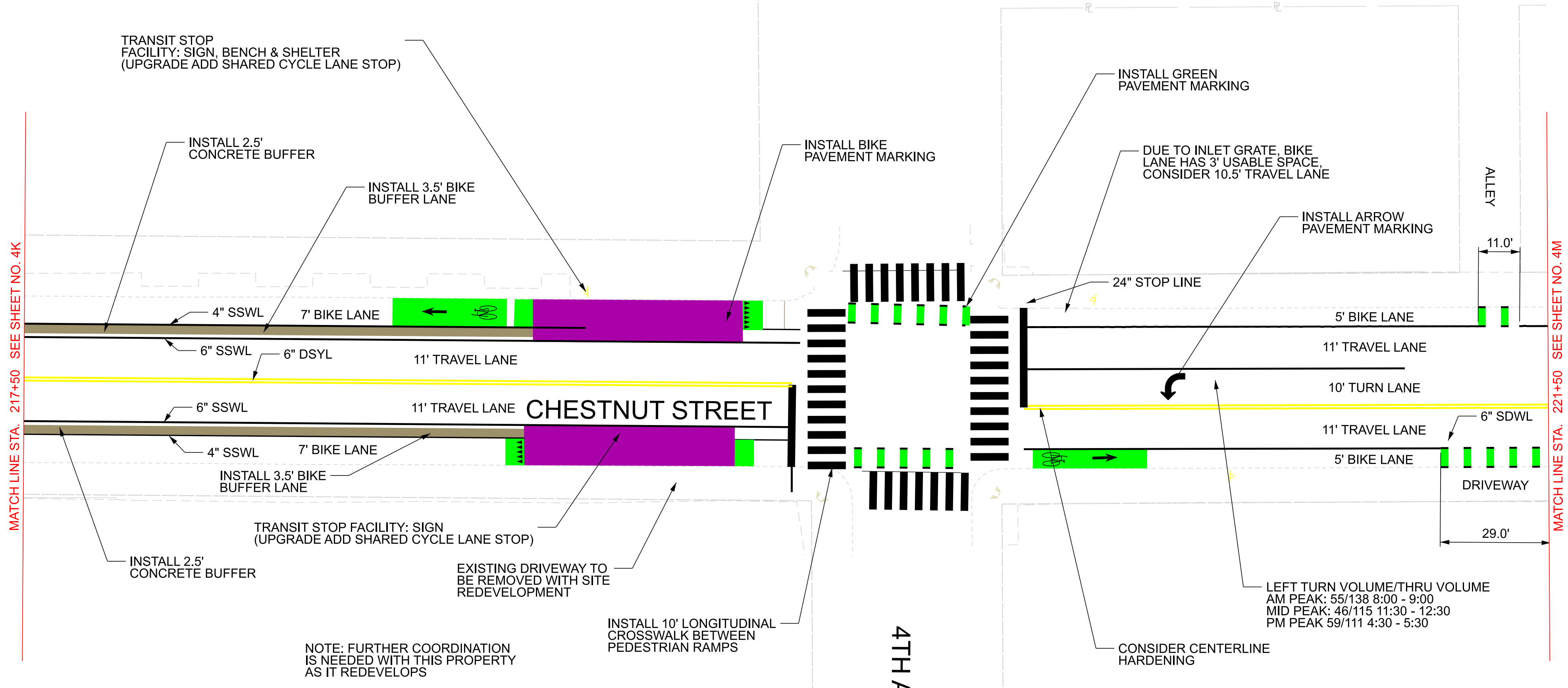
**PROPOSED  
LAYOUT**

STA. 217+50 TO STA. 221+50

**CHESTNUT STREET  
BIKEWAY DESIGN**

SCALE: 1" = 20'

SHEET 4L



**LEGEND**

- SSWL = SINGLE SOLID WHITE LINE
- SDWL = SINGLE DASHED WHITE LINE
- SDYL = SINGLE DASHED YELLOW LINE
- DDYL = DOUBLE DASHED YELLOW LINE
- = BIKE LANE PAVEMENT MARKING
- = TRANSIT STOP LOCATION
- = LANDSCAPE

4/19/2024 9:08:10 AM C:\DMS\KCI-PROJECTS\_02\SAMANTHA.BOWIE@KCI.COM\DM\ST5836\REV\PO\REV\BIBS\MARKETING

FILE NO.	892107772.24
DATE:	04/19/2024
DESIGNED BY:	BJT
DRAWN BY:	SAB
CHECKED BY:	JMC
REVISION BLOCK	
DATE:	



**DRAFT  
NOT FOR  
CONSTRUCTION**

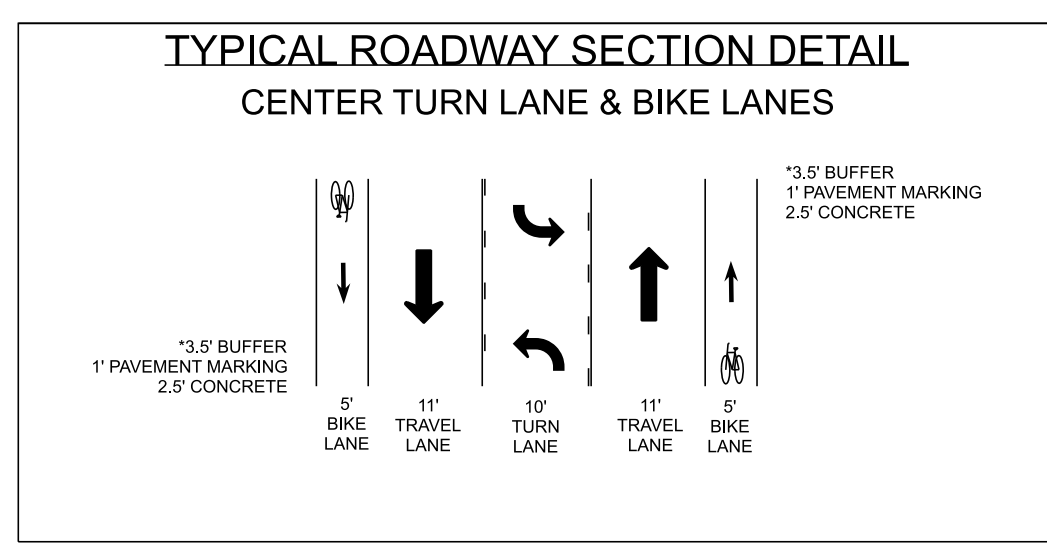
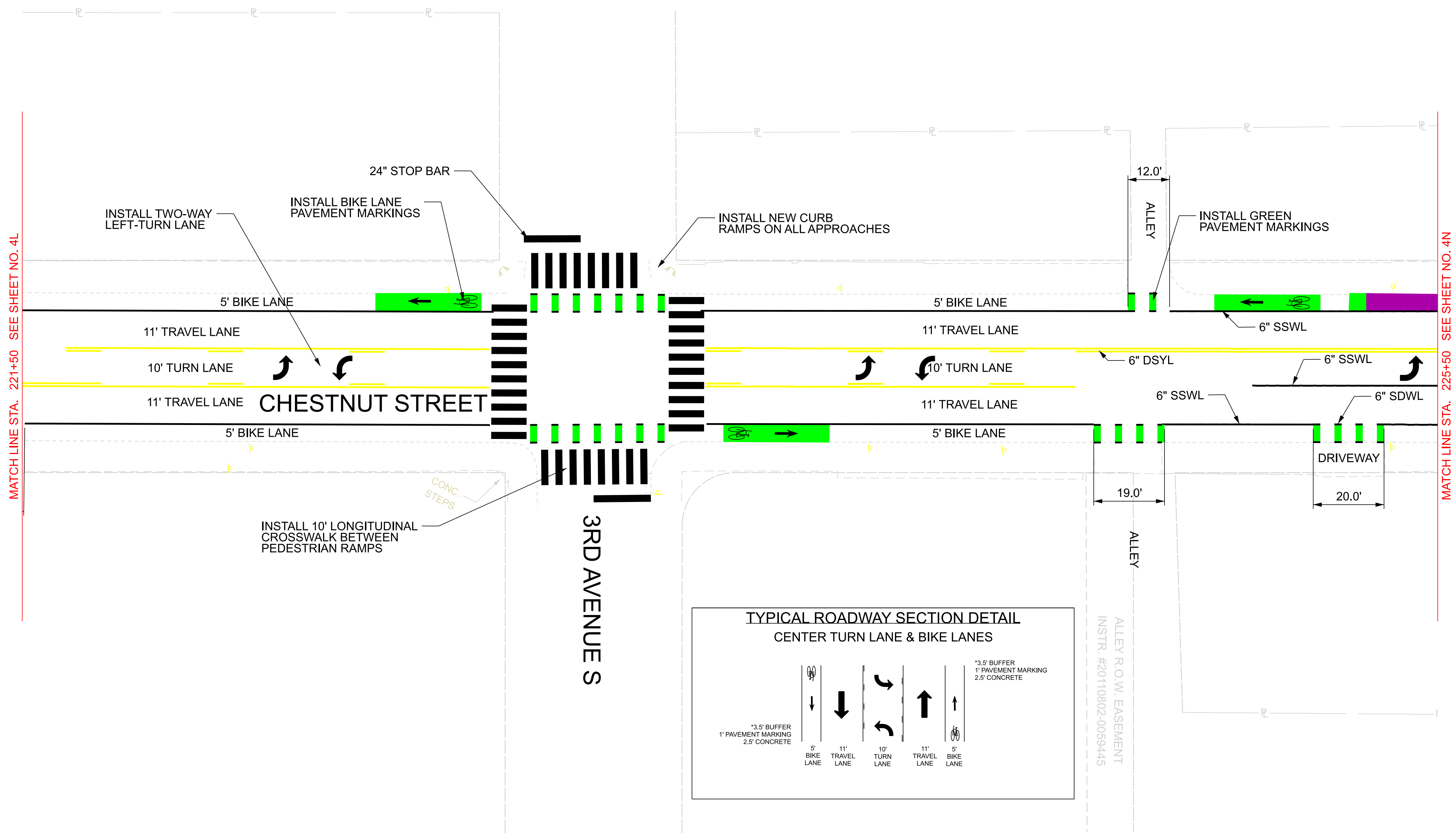

**PROPOSED  
LAYOUT**

STA. 221+50 TO STA. 225+50

**CHESTNUT STREET  
BIKEWAY DESIGN**

SCALE: 1" = 20'

SHEET 4M



**LEGEND**

- SSWL = SINGLE SOLID WHITE LINE
- SDWL = SINGLE DASHED WHITE LINE
- SDYL = SINGLE DASHED YELLOW LINE
- DDYL = DOUBLE DASHED YELLOW LINE
- = BIKE LANE PAVEMENT MARKING
- = TRANSIT STOP LOCATION
- = LANDSCAPE

4/19/2024 9:08:32 AM  
 C:\IDMS\KCI\PROJECTS\_02\SAMANTHA\_BOWIE\KCI\COM\DM\ST5836\REV\04\BIBS\BIBS.DWG

FILE NO.	892107772.24
DATE:	04/19/2024
DESIGNED BY:	BJT
DRAWN BY:	SAB
CHECKED BY:	JMC
REVISION BLOCK	
DATE:	



**DRAFT  
NOT FOR  
CONSTRUCTION**

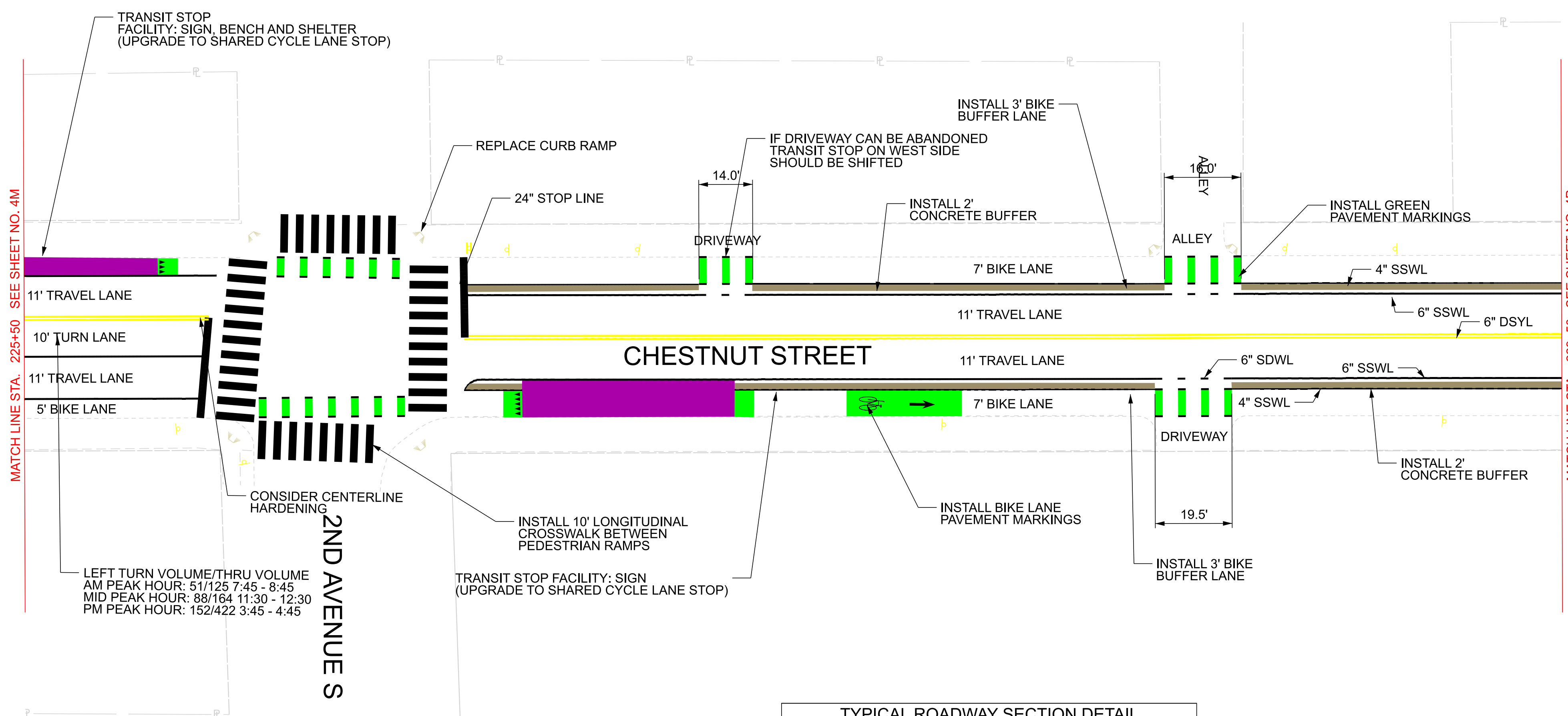

**PROPOSED  
LAYOUT**

STA. 225+50 TO STA. 229+50

**CHESTNUT STREET  
BIKEWAY DESIGN**

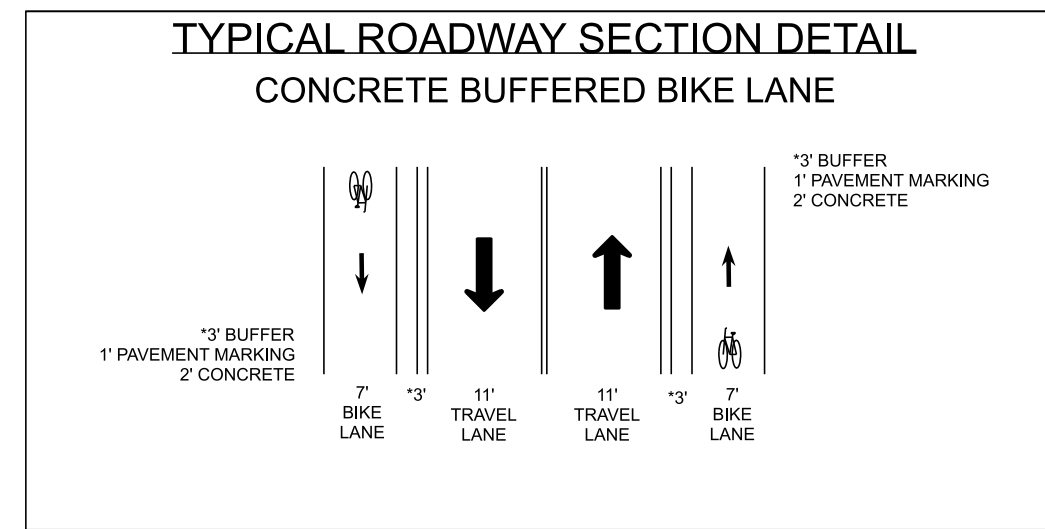
SCALE: 1" = 20'

SHEET 4N



MATCH LINE STA. 225+50 SEE SHEET NO. 4M

MATCH LINE STA. 229+50 SEE SHEET NO. 4P



**LEGEND**

SSWL = SINGLE SOLID WHITE LINE  
 SDWL = SINGLE DASHED WHITE LINE  
 SDYL = SINGLE DASHED YELLOW LINE  
 DDYL = DOUBLE DASHED YELLOW LINE  
 = BIKE LANE PAVEMENT MARKING  
 = TRANSIT STOP LOCATION  
 = LANDSCAPE

4/19/2024 9:08:58 AM C:\DMS\KCI\PROJECTS\_02\SAMANTHA.BOWIE\KCI\COM\DM\ST\892107772\892107772\BOWIE.DWG

FILE NO.	89210772.24
DATE:	04/19/2024
DESIGNED BY:	BJT
DRAWN BY:	SAB
CHECKED BY:	JMC
REVISION BLOCK	
DATE:	



**DRAFT  
NOT FOR  
CONSTRUCTION**

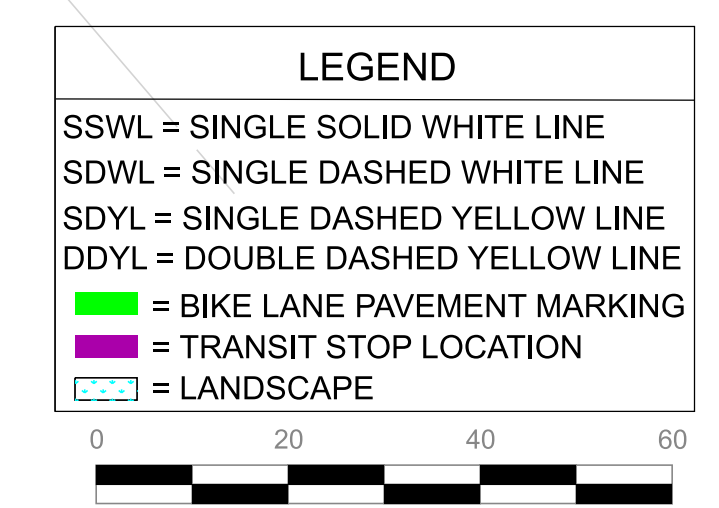
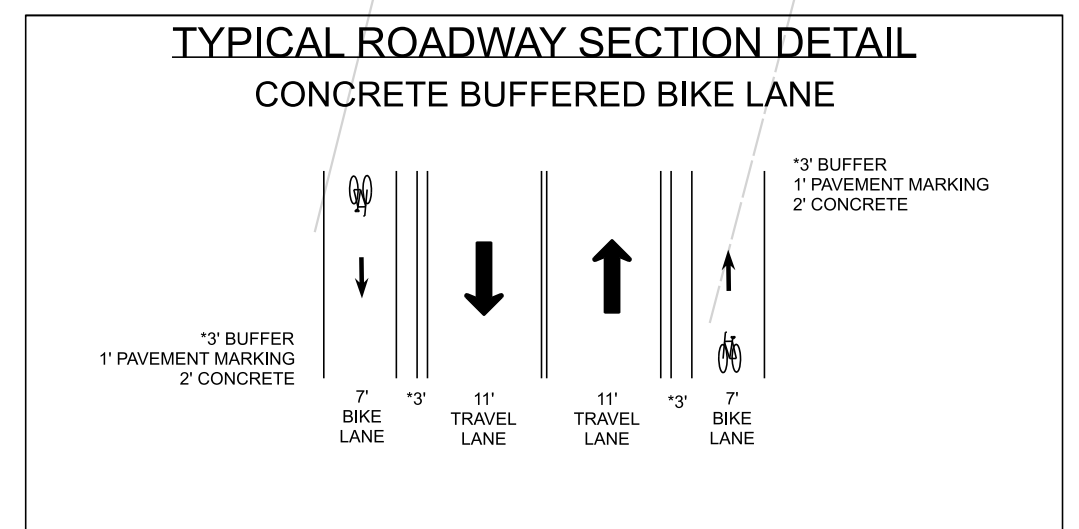
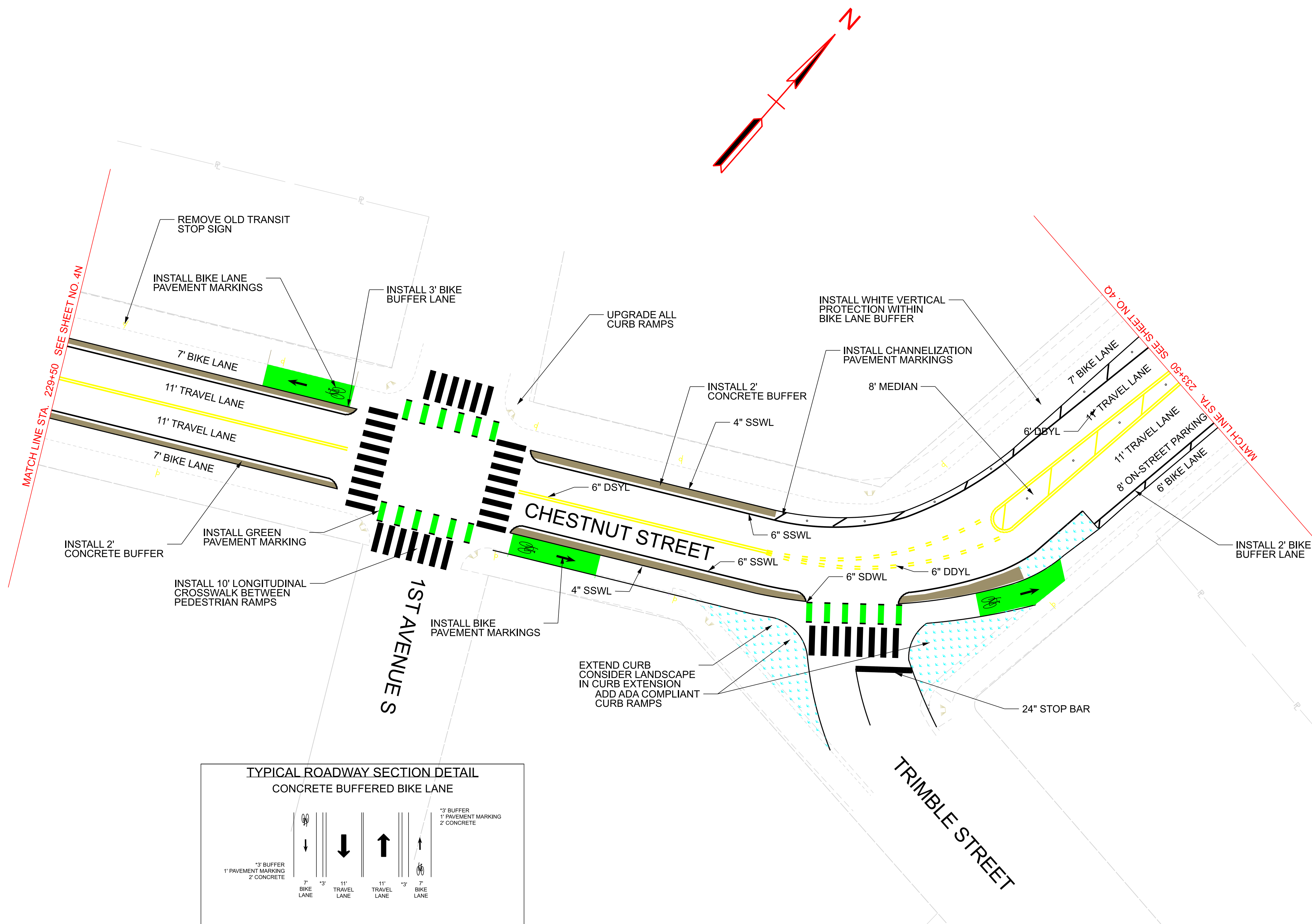
**PROPOSED  
LAYOUT**

STA. 229+50 TO STA. 233+50

**CHESTNUT STREET  
BIKEWAY DESIGN**

SCALE: 1" = 20'

SHEET 4P



4/19/2024 9:09:32 AM  
 C:\IDMS\KCI\PROJECTS\_02\SAMANTHA.BOWIE\KCI\COM\DM\ST\8836\REV\04\04\2024\BOWIE.DWG

FILE NO.	89210772.24
DATE:	04/19/2024
DESIGNED BY:	BJT
DRAWN BY:	SAB
CHECKED BY:	JMC
REVISION BLOCK	
DATE:	



**DRAFT  
NOT FOR  
CONSTRUCTION**

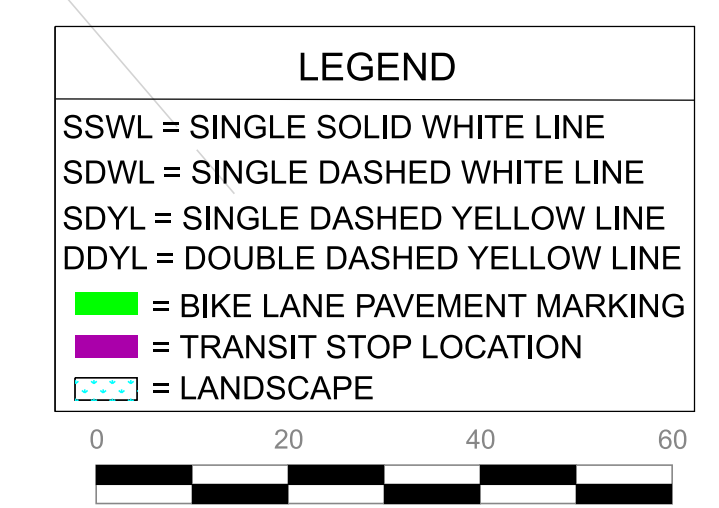
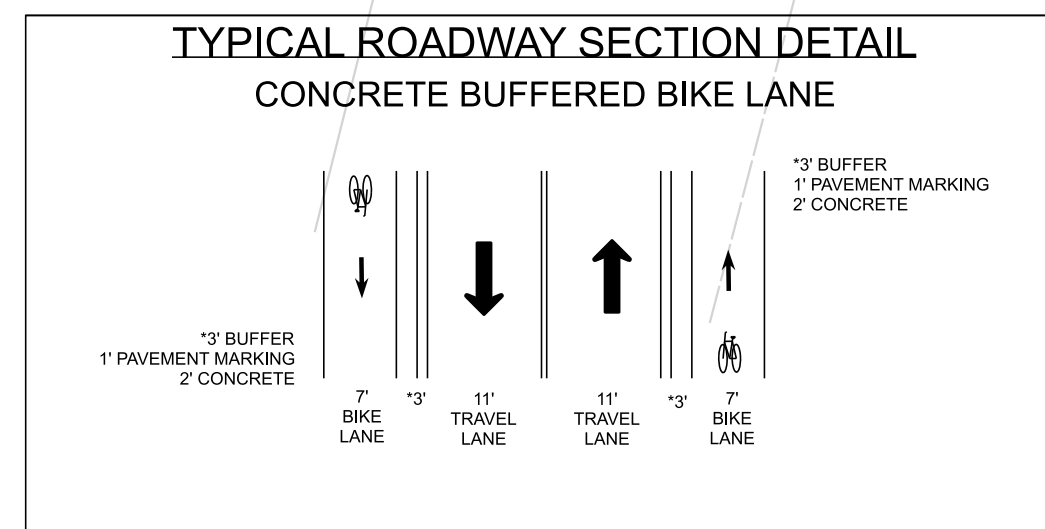
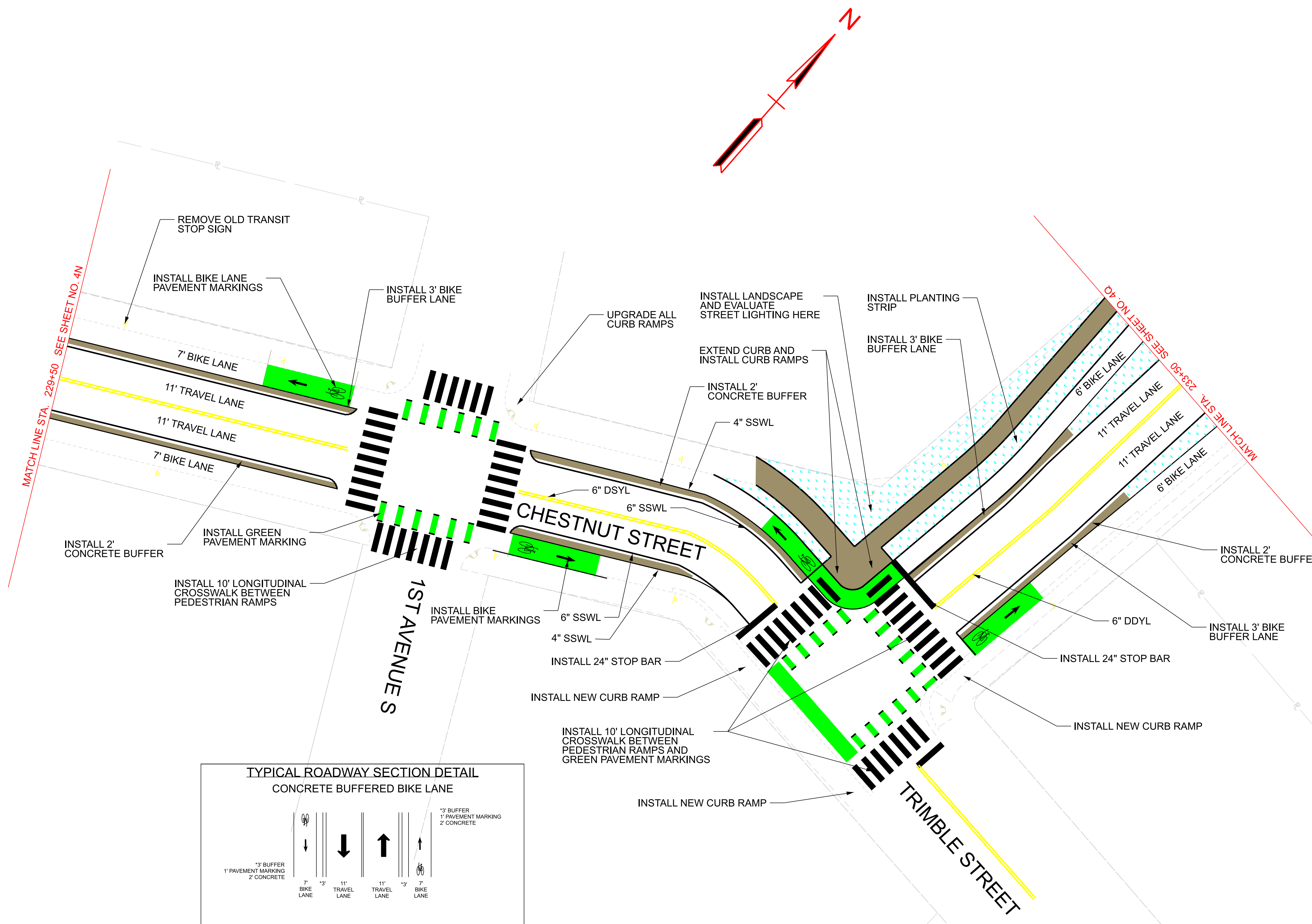
**PROPOSED  
LAYOUT**

STA. 229+50 TO STA. 233+50

**CHESTNUT STREET  
BIKEWAY DESIGN**

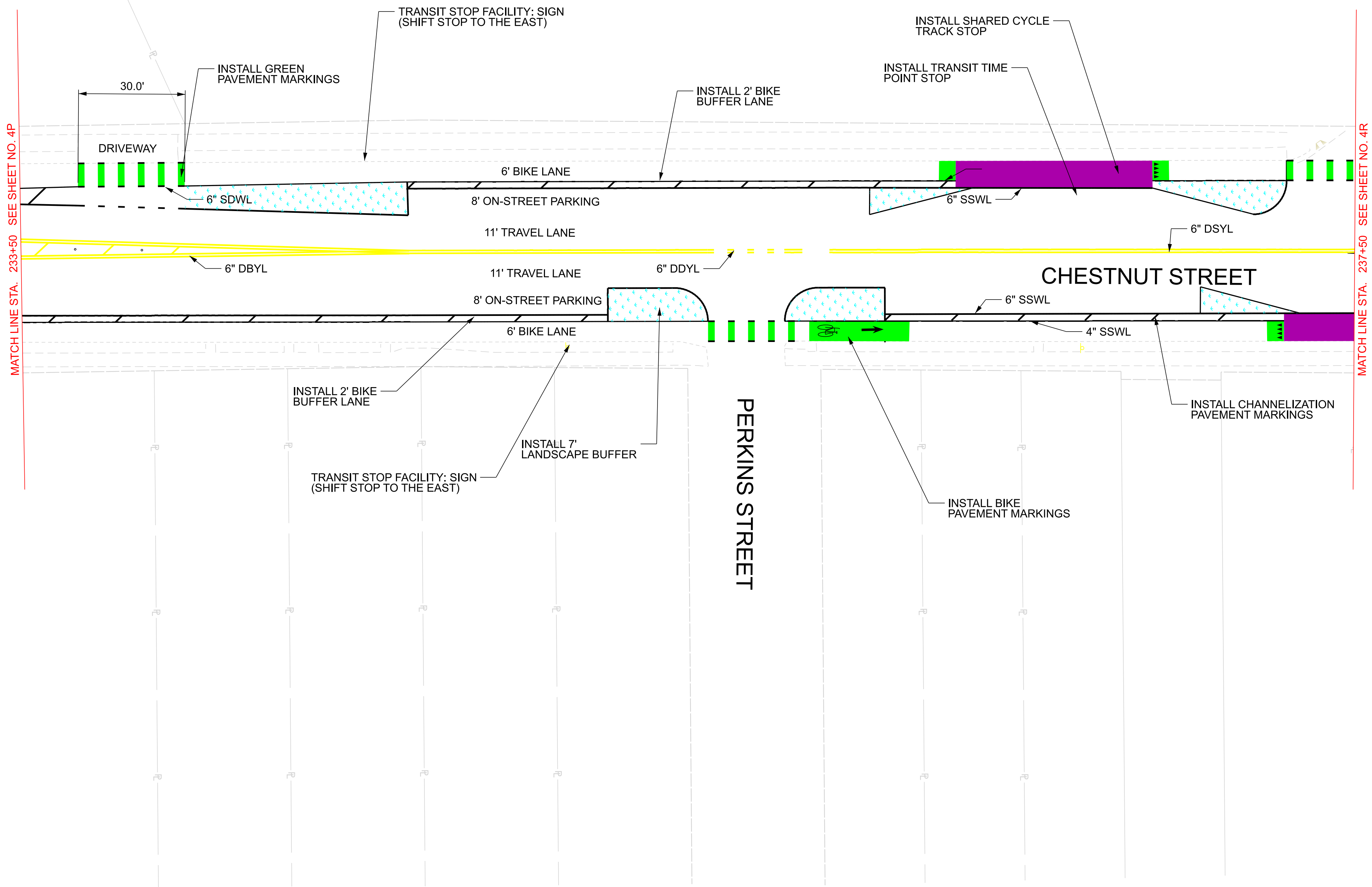

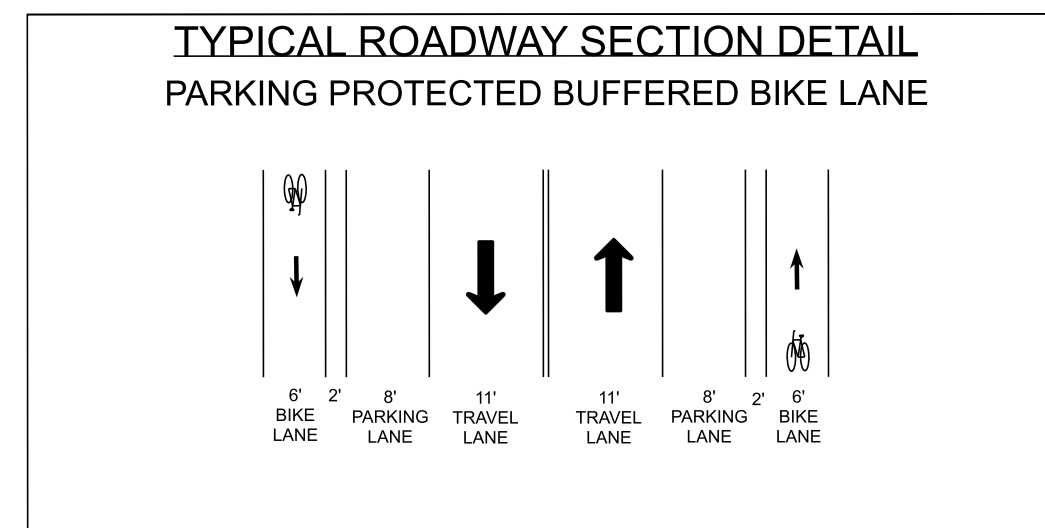
SCALE: 1" = 20'

SHEET 4P - ALT



4/19/2024 8:59:23 AM  
 C:\IDMS\KCI-PROJECTS\_02\SAMANTHA.BOWIE\KCI\COMID\15183\REVISED\BIBS\MARKETING

FILE NO.	892107772.24	
DATE:	04/19/2024	
DESIGNED BY:	BJT	
DRAWN BY:	SAB	
CHECKED BY:	JMC	
REVISION BLOCK		
DATE:		



**DRAFT  
NOT FOR  
CONSTRUCTION**

**LEGEND**

SSWL = SINGLE SOLID WHITE LINE  
SDWL = SINGLE DASHED WHITE LINE  
SDYL = SINGLE DASHED YELLOW LINE  
DDYL = DOUBLE DASHED YELLOW LINE  
 = BIKE LANE PAVEMENT MARKING  
 = TRANSIT STOP LOCATION  
 = LANDSCAPE

**PROPOSED  
LAYOUT**

STA. 223+50 TO STA. 237+50

**CHESTNUT STREET  
BIKEWAY DESIGN**

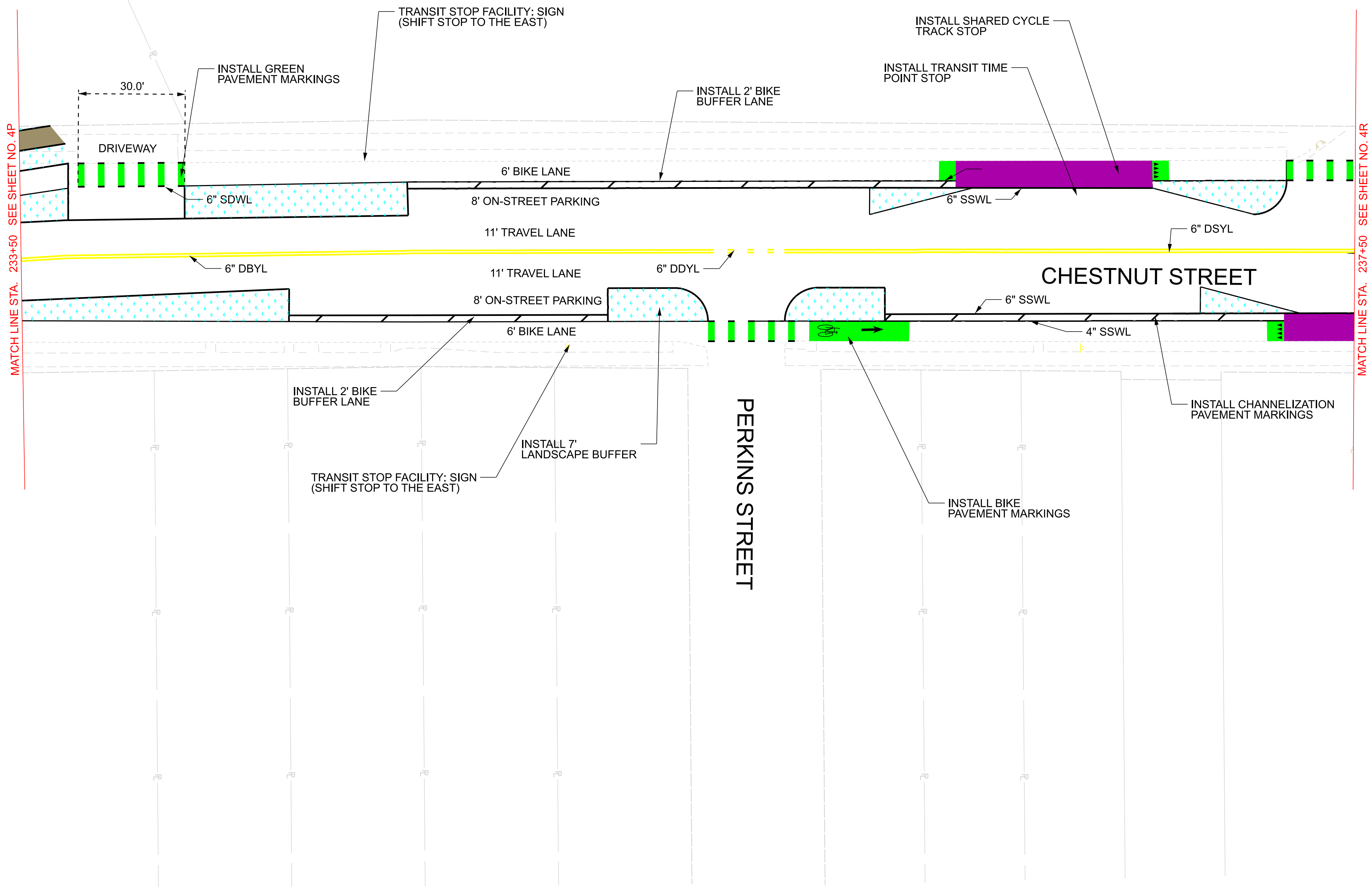

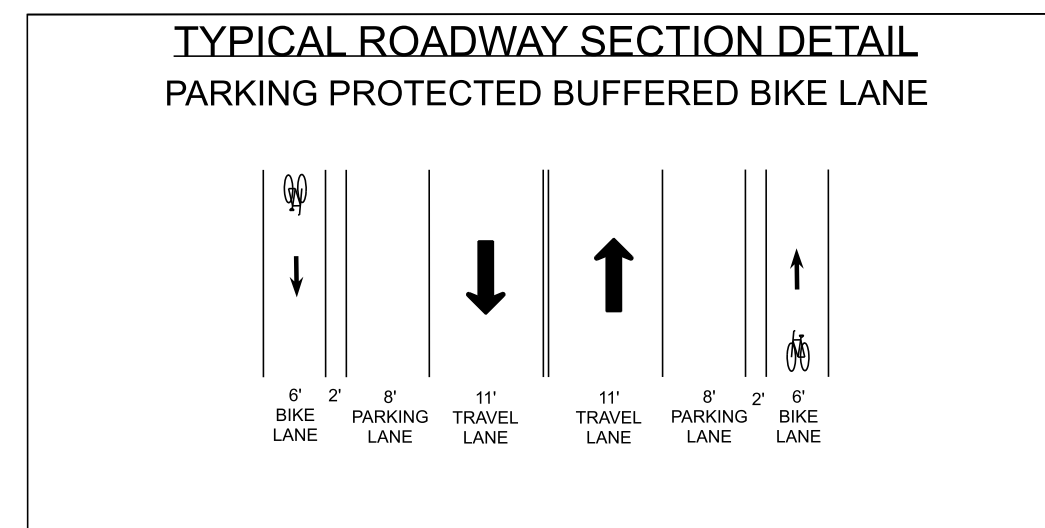
SCALE: 1" = 20'

SHEET 4Q

4/19/2024 9:09:51 AM C:\IDMS\KCI\PROJECTS\_02\SAMANTHA.BOWIE@KCI.COM\DMST5836\REV\040423\BOWIE.DWG



FILE NO.	892107772.24
DATE:	04/19/2024
DESIGNED BY:	BJT
DRAWN BY:	SAB
CHECKED BY:	JMC
REVISION BLOCK	
DATE:	



**DRAFT  
NOT FOR  
CONSTRUCTION**

**LEGEND**

SSWL = SINGLE SOLID WHITE LINE  
SDWL = SINGLE DASHED WHITE LINE  
SDYL = SINGLE DASHED YELLOW LINE  
DDYL = DOUBLE DASHED YELLOW LINE  
 = BIKE LANE PAVEMENT MARKING  
 = TRANSIT STOP LOCATION  
 = LANDSCAPE

**PROPOSED  
LAYOUT**

STA. 223+50 TO STA. 237+50

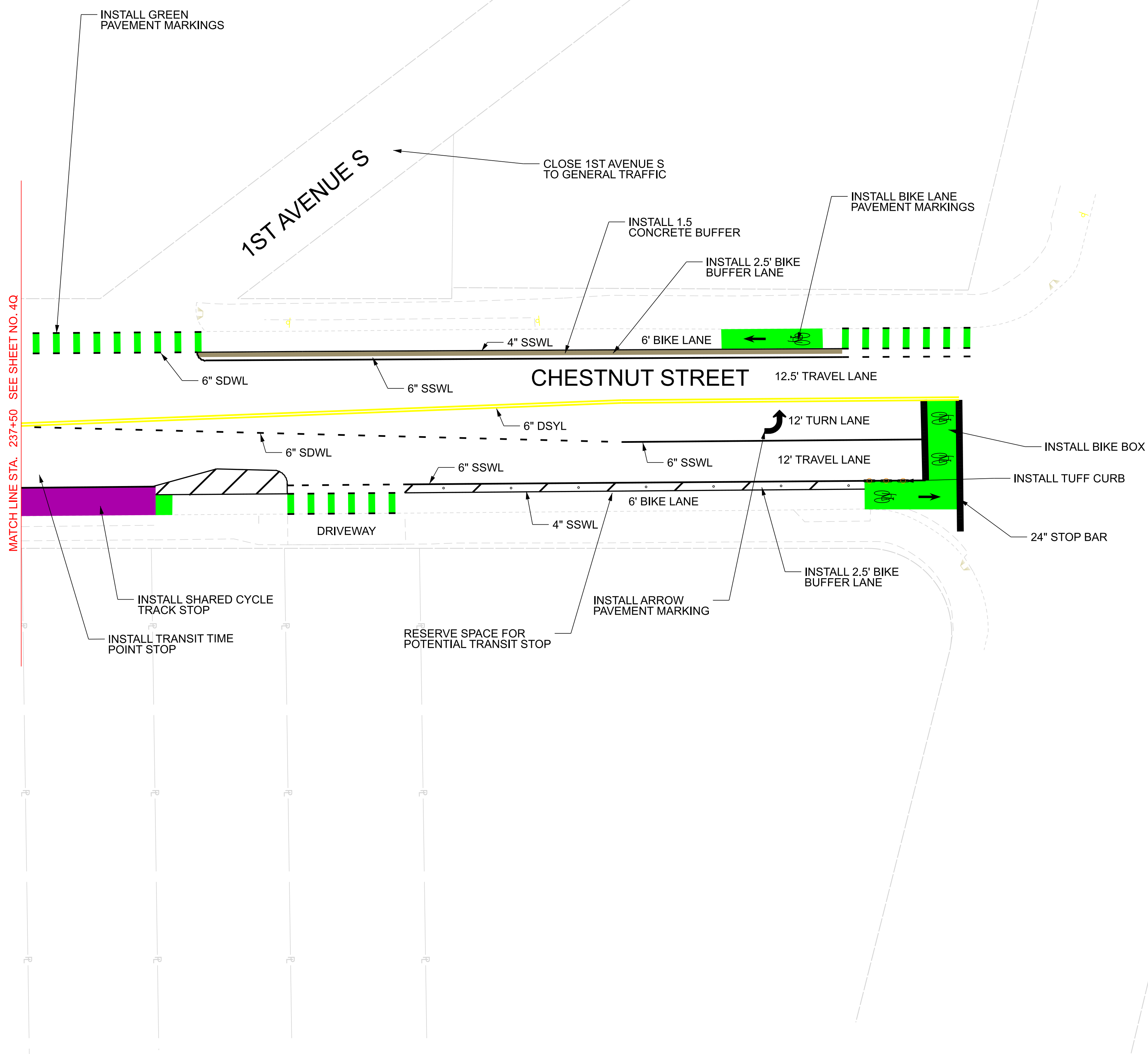
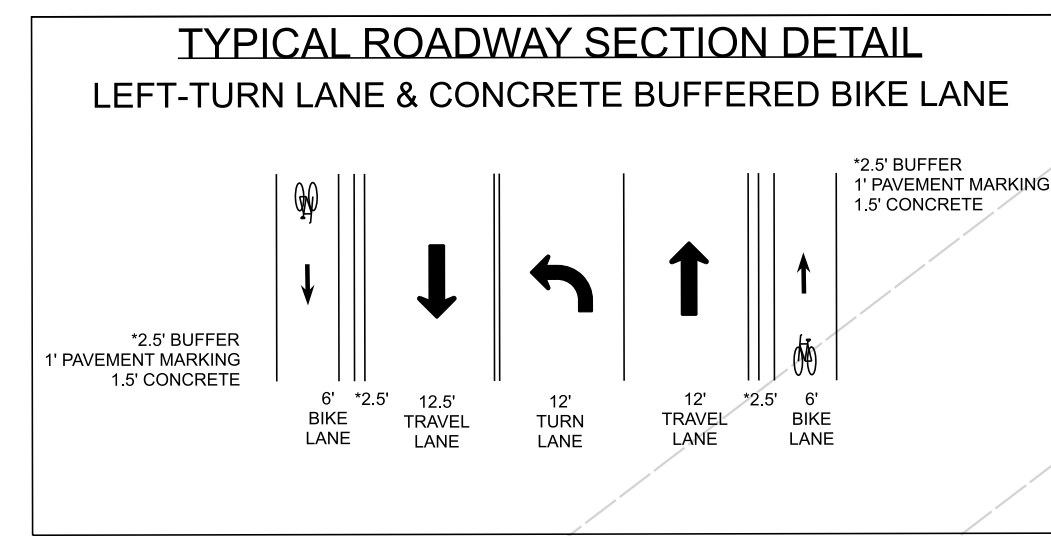
**CHESTNUT STREET  
BIKEWAY DESIGN**

SCALE: 1" = 20'

SHEET 4Q - ALT

4/19/2024 8:58:50 AM C:\IDMS\KCI\PROJECTS\_02\SAMANTHA\_BOWIE\KCI\COM\DM\ST\892107772\892107772\BIBS\BIBS.DWG

FILE NO.	892107772.24
DATE:	04/19/2024
DESIGNED BY:	BJT
DRAWN BY:	SAB
CHECKED BY:	JMC
REVISION BLOCK	
DATE:	



MATCH LINE STA. 237+50 SEE SHEET NO. 4Q



**DRAFT  
NOT FOR  
CONSTRUCTION**

**PROPOSED  
LAYOUT**

STA. 237+50 TO STA. 241+50

**CHESTNUT STREET  
BIKEWAY DESIGN**

SCALE: 1" = 20'

SHEET 4R

**LEGEND**

SSWL = SINGLE SOLID WHITE LINE  
SDWL = SINGLE DASHED WHITE LINE  
SDYL = SINGLE DASHED YELLOW LINE  
DDYL = DOUBLE DASHED YELLOW LINE  
 = BIKE LANE PAVEMENT MARKING  
 = TRANSIT STOP LOCATION  
 = LANDSCAPE

4/19/2024 9:10:18 AM C:\DMS\KCI-PROJECTS\_02\SAMANTHA.BOWIE@KCI.COM\DMST5836\REV04\041924\BBIKEDSIGN