

METROPOLITAN GOVERNMENT OF NASHVILLE AND DAVIDSON COUNTY

David Briley
Mayor

Mark Sturtevant
Public Works Director

METRO PUBLIC WORKS
750 South 5th Street
NASHVILLE, TENNESSEE 37206

MEMORANDUM

TO: Transportation Licensing Commission

FROM: Metro Public Works

DATE: April 23, 2019

SUBJECT: Shared Urban Mobility Device (SUMD) Street Parking Pilot


1. Amendment No. 2 to Second Substitute Ordinance No. BL2018-1441 tasks the Department of Public Works with establishing a program of dedicated and preferred parking areas where SUMDs can park without penalty as long as they are properly parked and upright.
2. Public works has identified 12 8'x20' street parking corrals in and around a SUMD restricted parking zone (Enclosure 1 and 2). The restricted parking zone is within the boundary defined by, and including, Demonbreun Street, 2nd Avenue, Union Street, and 4th Avenue. All parked SUMDs within the restricted zone will be completely within a corral, upright, and with kickstand in the park position.
3. Parking an SUMD outside of a corral within the restricted parking zone shall result in a \$10 fine assessed upon the operator. The fine shall be remitted to the Metropolitan Government within 60 days. Operators are not prohibited from seeking reimbursement of such fines from users whose actions incurred the assessment of fines.
4. Information on the SUMD street parking program will be made available as a map on the Metropolitan Government's website and the Metro Open Data Portal. Permitted operators will clearly and conspicuously inform user about these dedicated parking areas, including in their mobile applications.
5. Should you need further consultation on this matter, please contact Derek Hagerty at 615-862-8748 or Derek.Hagerty@nashville.gov

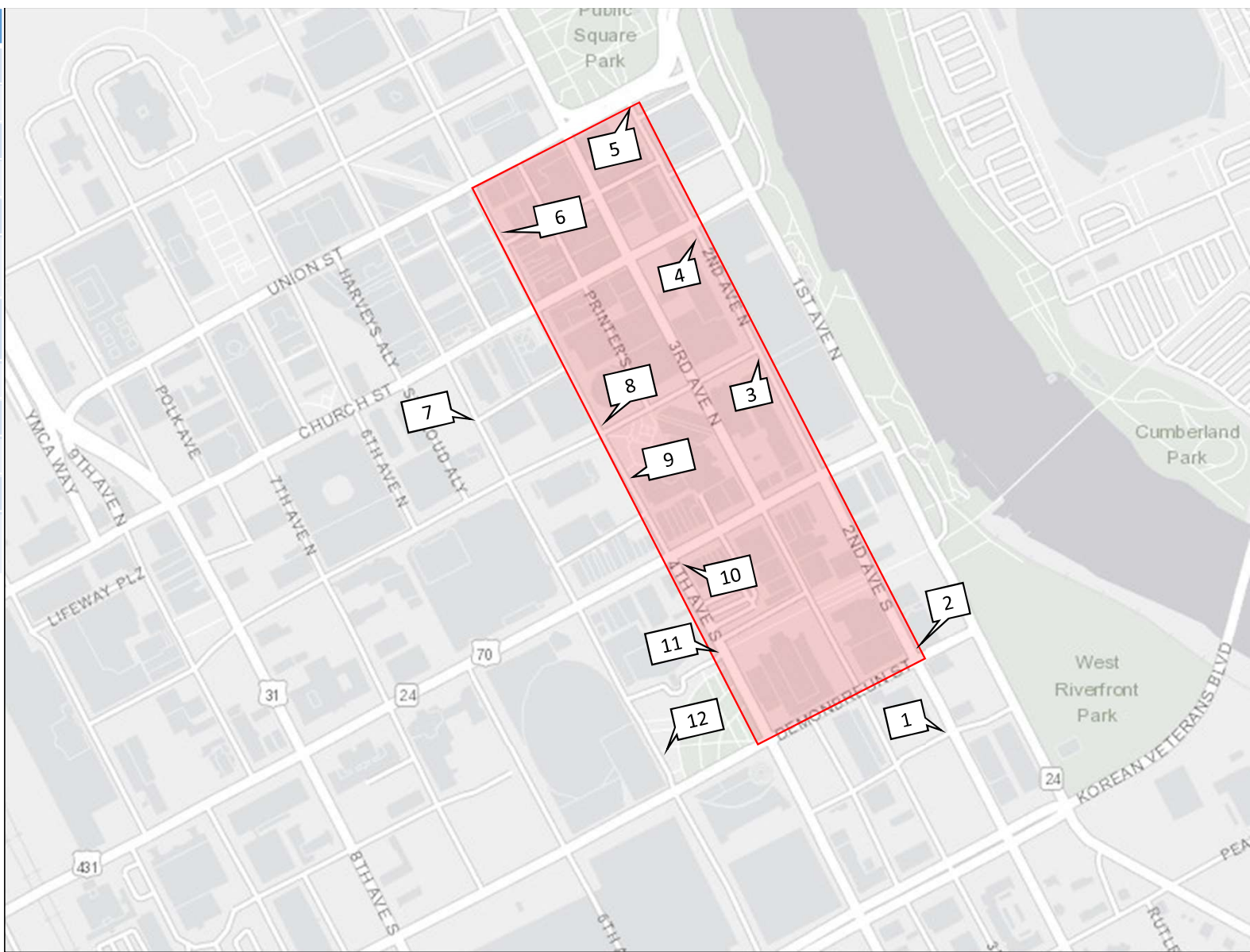
Enclosures:

- 1 – SUMD Street Parking Map
- 2 – Corral Detail

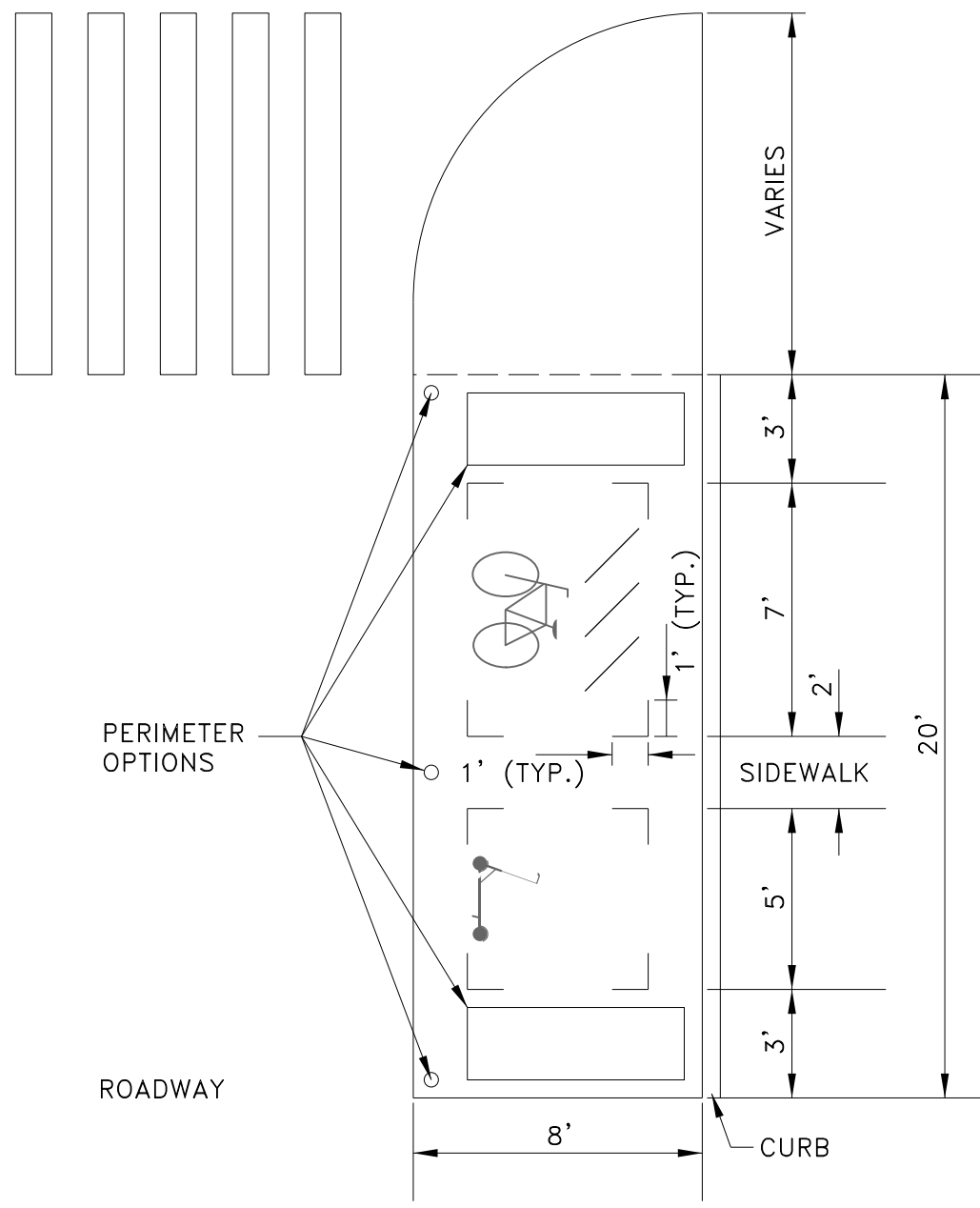
Enclosure 1 - SUMD Street Parking Map

Corral Number	Intersection
1	Molloy and 2 nd Ave S
2	Demonbreun and 2 nd Ave S
3	Commerce and 2 nd Ave N
4	Church and 2 nd Ave N
5	Union and 2 nd Ave N
6	4 th Ave S between Union and Church
7	5 th Ave N between Church and Commerce
8	4 th Ave N and Commerce
9	4 th Ave N near Ryman
10	Broadway and 4 th Ave S
11	4 th Ave S at Downtown Hilton
12	5 th Ave S at Walk of Fame Park

 Restricted Parking Zone
2nd to 4th Ave between Union and Demonbreun



Enclosure 2 - Corral Detail



NOTES:

1. PERIMETER OPTIONS INCLUDE:
WHEEL STOPS, PLANTERS, FLEXIBLE POST, ETC.
2. CORRALS MAY BE PLACED AT ANY 8' x20' SPACE
ALONG A BLOCK WITH PUBLIC WORKS' APPROVAL

NOT TO SCALE

METROPOLITAN GOVERNMENT OF NASHVILLE AND DAVIDSON COUNTY DEPARTMENT OF PUBLIC WORKS	BIKE CORRALS	DWG. NO. ST-XXX
DIR. OF ENG.:	DATE:	REVISED: REVISED: REVISED: