©2002 DeLorme. Street Atlas USA® 2003.
www.delorme.com

TN
MN (2.3°W)

Scale 1 : 62,500
1" = 5210 ft

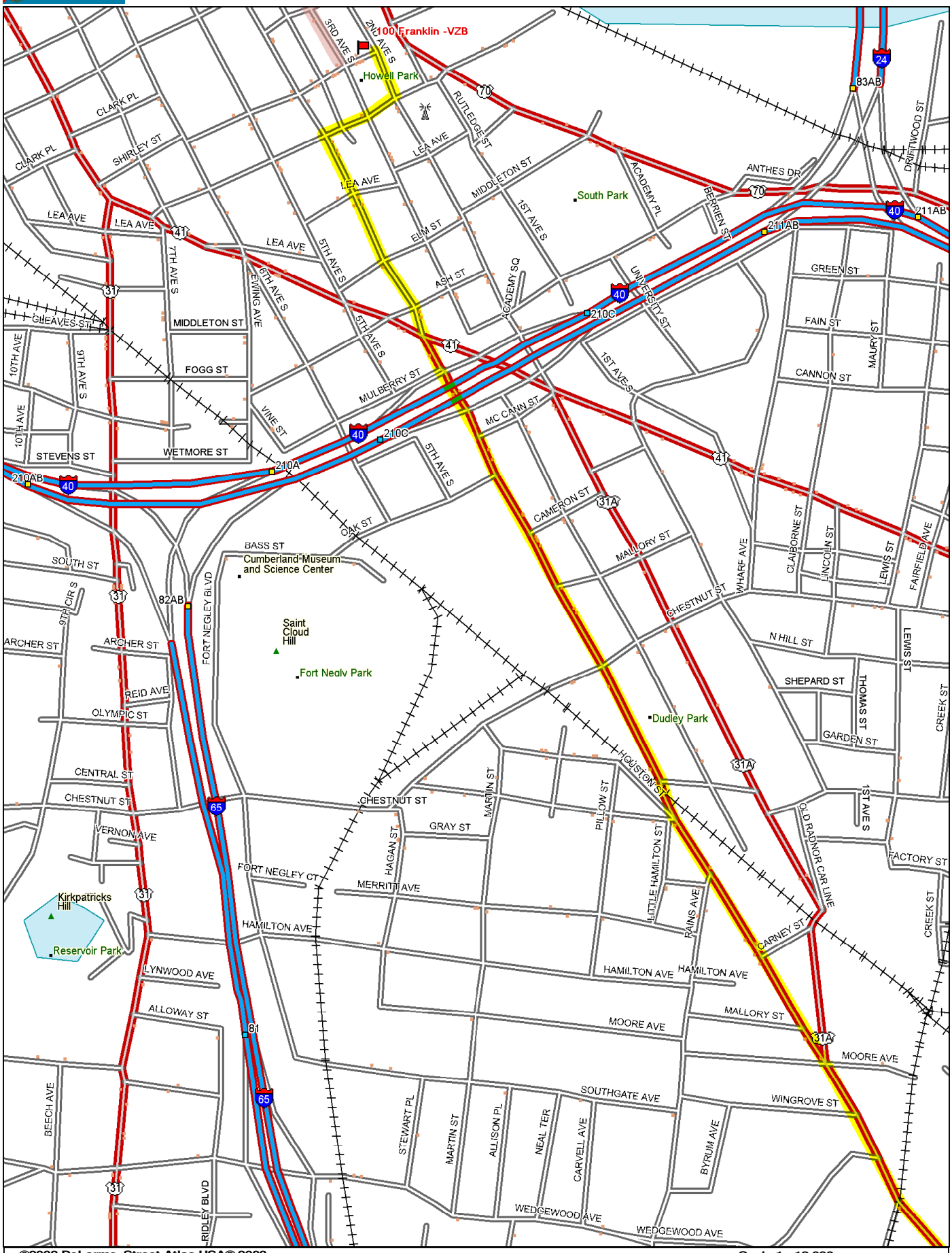

©2002 DeLorme. Street Atlas USA® 2003.
www.delorme.com

TN
MN (2.3°W)

Scale 1 : 12,000

0 200 400 600 800 1000 ft
0 100 200 300 400 500 m

1" = 1000 ft

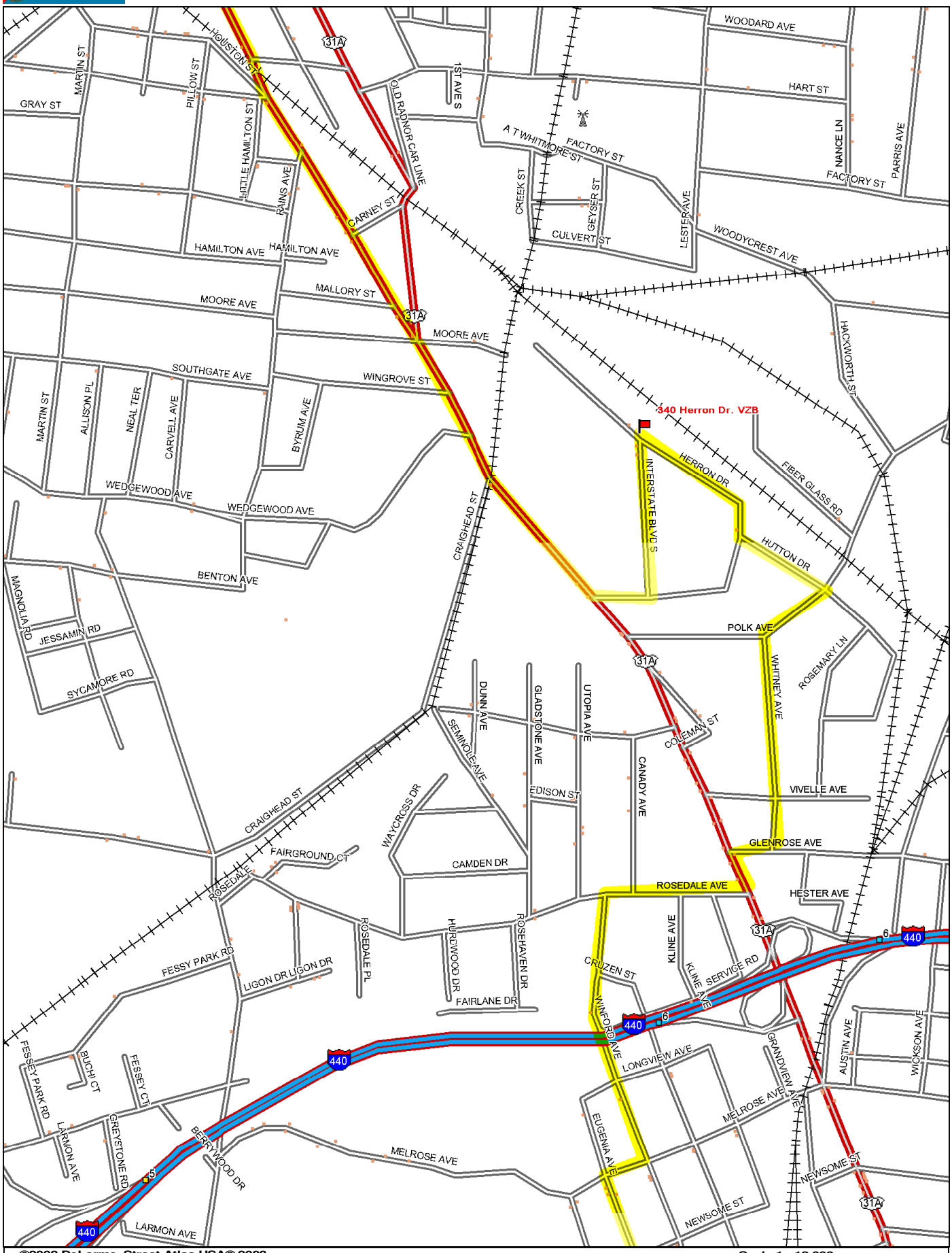

©2002 DeLorme. Street Atlas USA® 2003.
www.delorme.com

TN
MN (2.3°W)

Scale 1 : 12,000
0 200 400 600 800 1000 ft
0 100 200 300 400 500 m
1" = 1000 ft

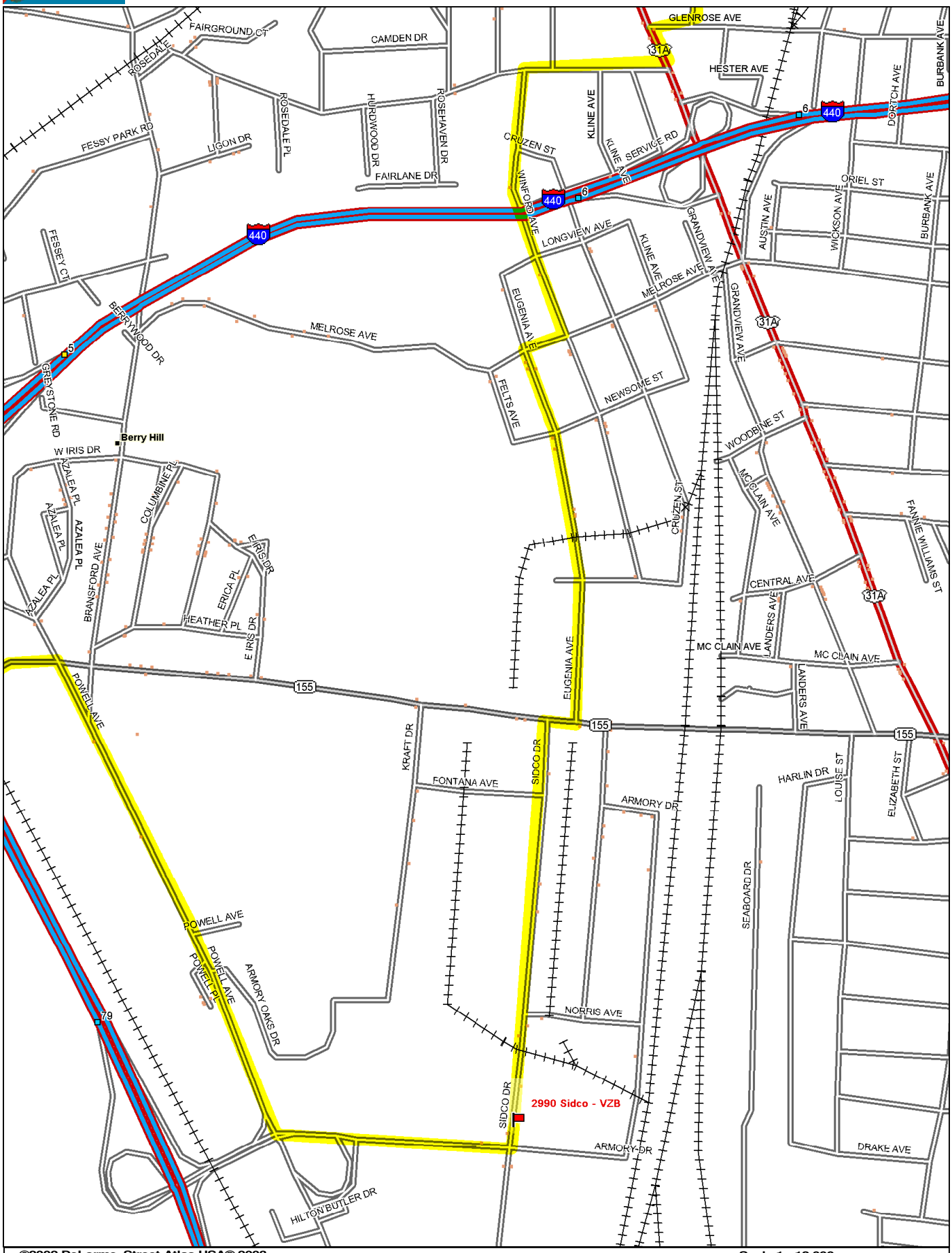

©2002 DeLorme. Street Atlas USA® 2003.
www.delorme.com

TN
MN (2.3°W)

Scale 1 : 12,000

0 200 400 600 800 1000 ft
0 100 200 300 400 500 m

1" = 1000 ft

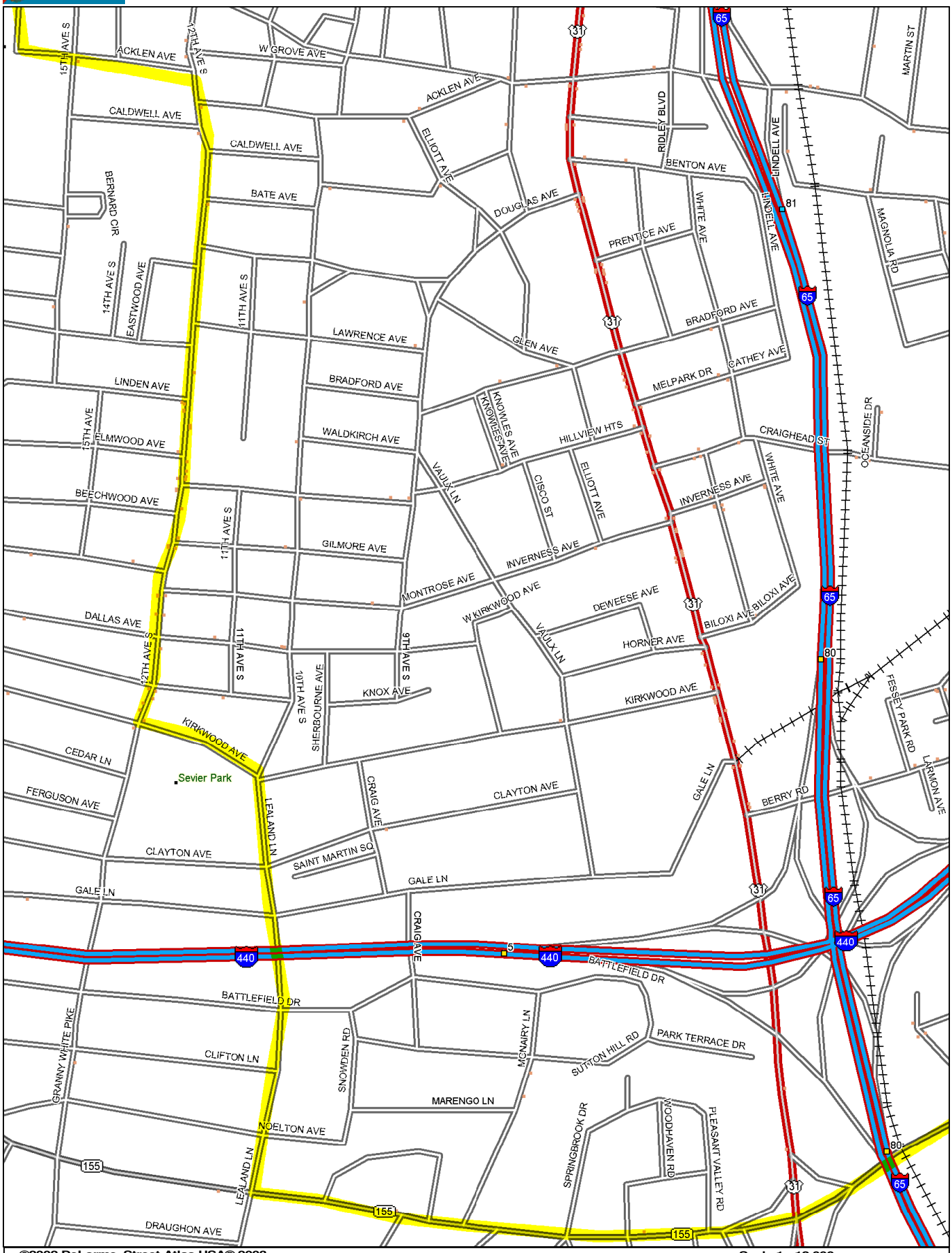

©2002 DeLorme. Street Atlas USA® 2003.
www.delorme.com

TN
MN (2.2°W)

Scale 1 : 12,000

0 200 400 600 800 1000 ft
0 100 200 300 400 500 m

1" = 1000 ft

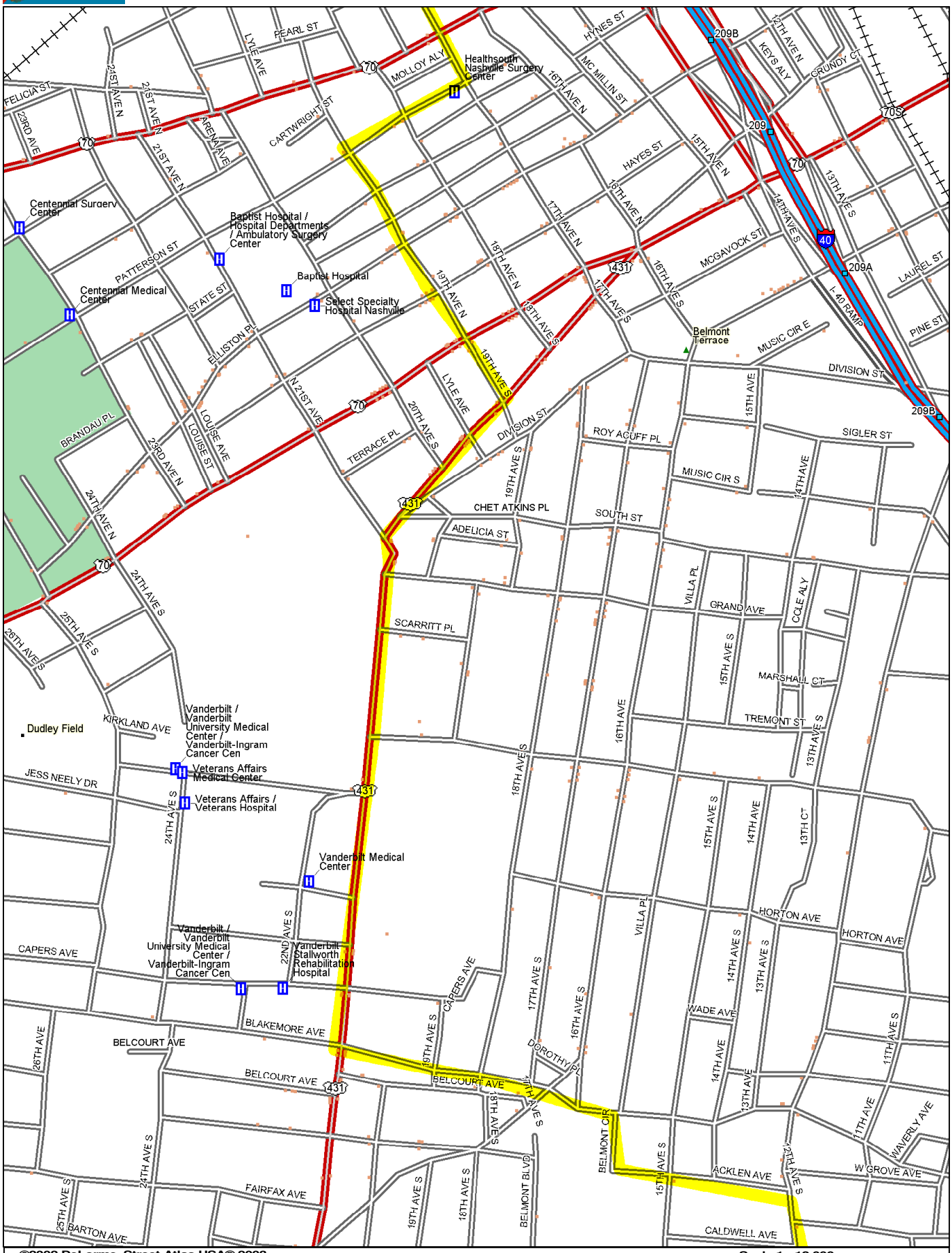

©2002 DeLorme. Street Atlas USA® 2003.
www.delorme.com

TN
MN (2.2°W)

Scale 1 : 12,000
0 200 400 600 800 1000 ft
0 100 200 300 400 500 m
1" = 1000 ft

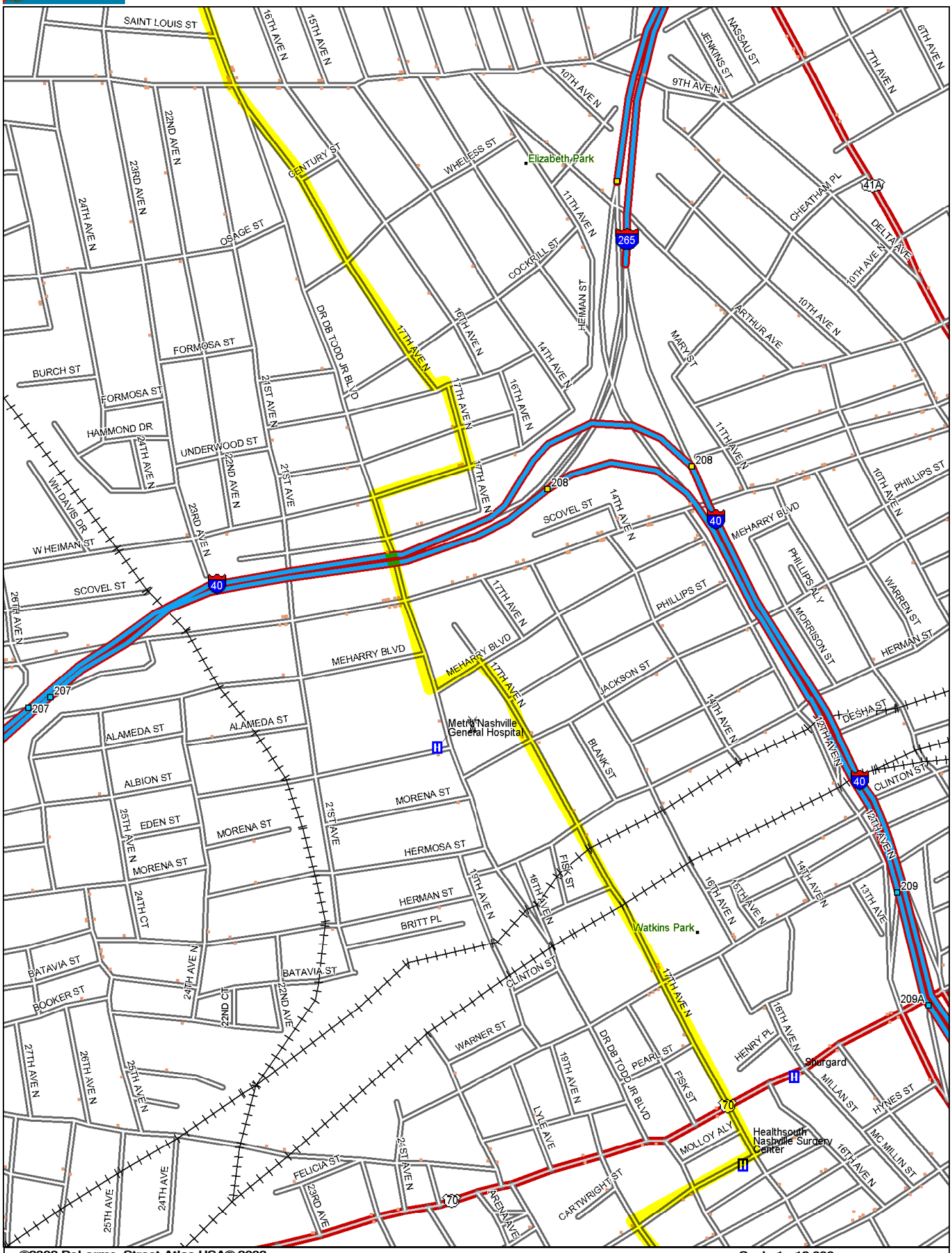

©2002 DeLorme. Street Atlas USA® 2003.
www.delorme.com

TN
MN (2.2°W)

Scale 1 : 12,000
0 200 400 600 800 1000 ft
0 100 200 300 400 500 m
1" = 1000 ft

Nashville Police Aviation
TAIGANS CT
TUCKER RD
W TRINITY LN
OLD BUENA VISTA RD
ALICE AVE
YOUNGS LN
EAST LN
MATTIE ST
ALPINE PARK AVE
STIVERS ST
WEST ST
ROBERTS AVE
HALE ST
LLOYD AVE
POWELL ST
BUENA VISTA PIKE
MATTIE ST
TERRACE AVE
CURTIS ST
KIRK AVE
ALPINE AVE
GOODRICH AVE
MAINSTREAM DR
FREELAND STATION RD
RESH LN
Bordeaux
CLIFF DR
RIVER CLIFF DR
41A
MIDDLE ST
HUGHES ST
KELLOW ST
WALSH ST
NUBELL ST
CECILIA ST
MCKINNEY AVE
HYDE ST
PECAN ST
SIMPKINS ST
25TH AVE N
24TH AVE N
23RD AVE N
26TH AVE N
O NEAL DR
VANCE AVE
DEERFIELD DR
ASPEN DR
SALEM MASON DR
25TH AVENUE CT N
LACY ST
BOND ST
CLARKSVILLE PIKE
18TH AVE N
15TH AVE N
14TH AVE N

©2002 DeLorme. Street Atlas USA® 2003.
www.delorme.com

TN
MN (2.2°W)

Scale 1 : 12,000
0 200 400 600 800 1000 ft
0 100 200 300 400 500 m
1" = 1000 ft

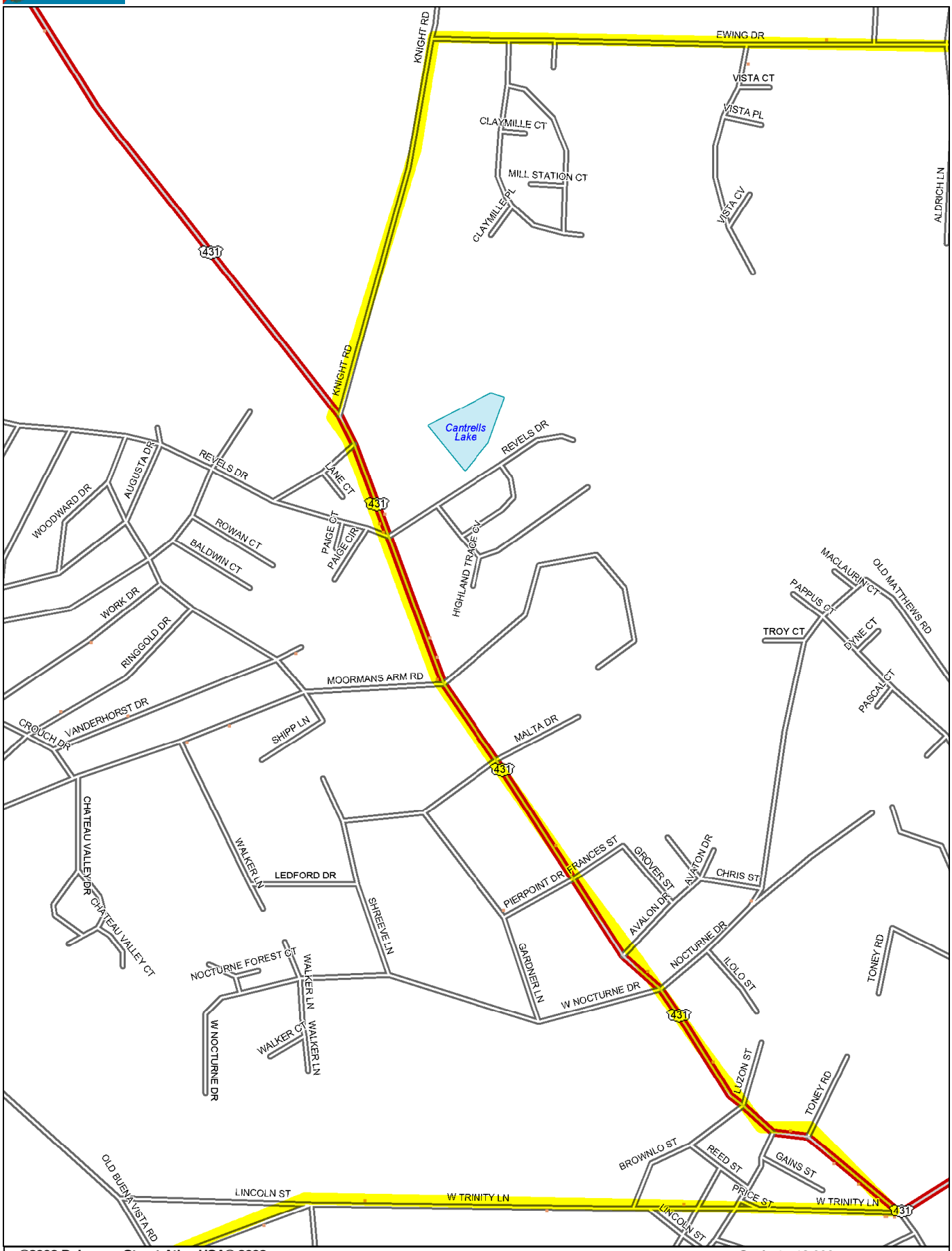

©2002 DeLorme. Street Atlas USA® 2003.
www.delorme.com

TN
MN (2.2°W)

Scale 1 : 12,000
0 200 400 600 800 1000 ft
0 100 200 300 400 500 m
1" = 1000 ft

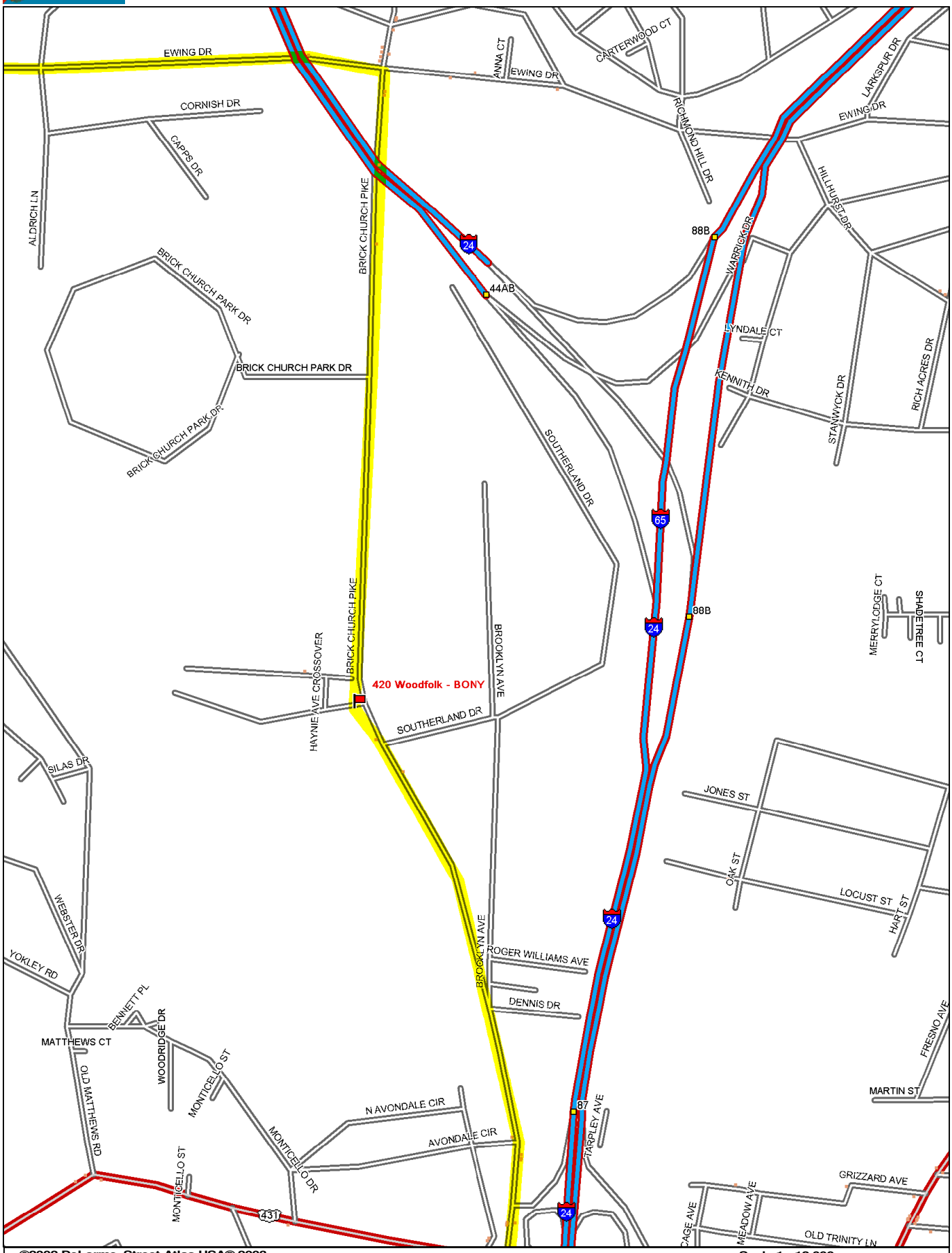

©2002 DeLorme. Street Atlas USA® 2003.
www.delorme.com

TN
MN (2.3°W)

Scale 1 : 12,000
0 200 400 600 800 1000 ft
0 100 200 300 400 500 m
1" = 1000 ft

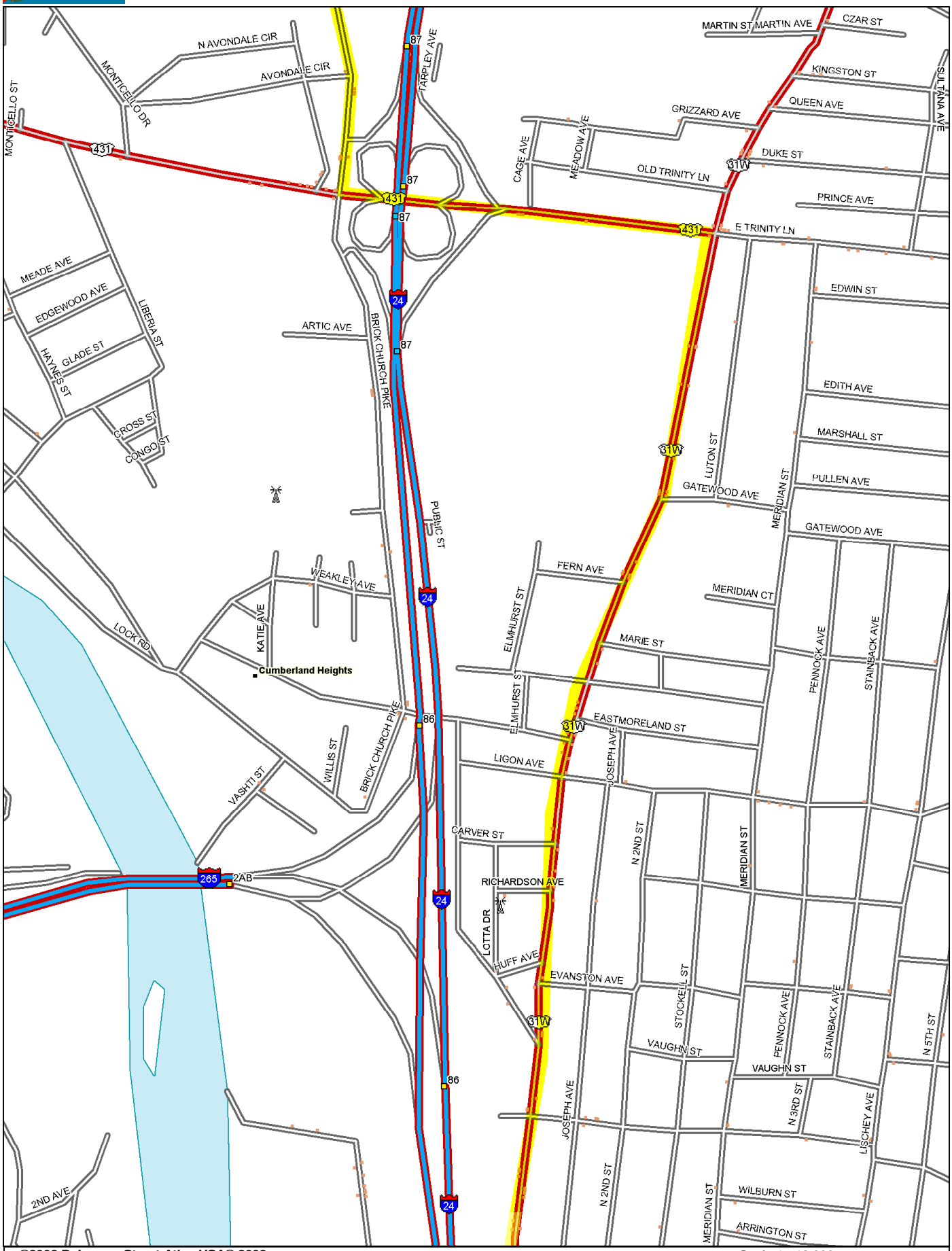

©2002 DeLorme. Street Atlas USA® 2003.
www.delorme.com

TN
MN (2.3°W)

Scale 1 : 12,000
0 200 400 600 800 1000 ft
0 100 200 300 400 500 m
1" = 1000 ft

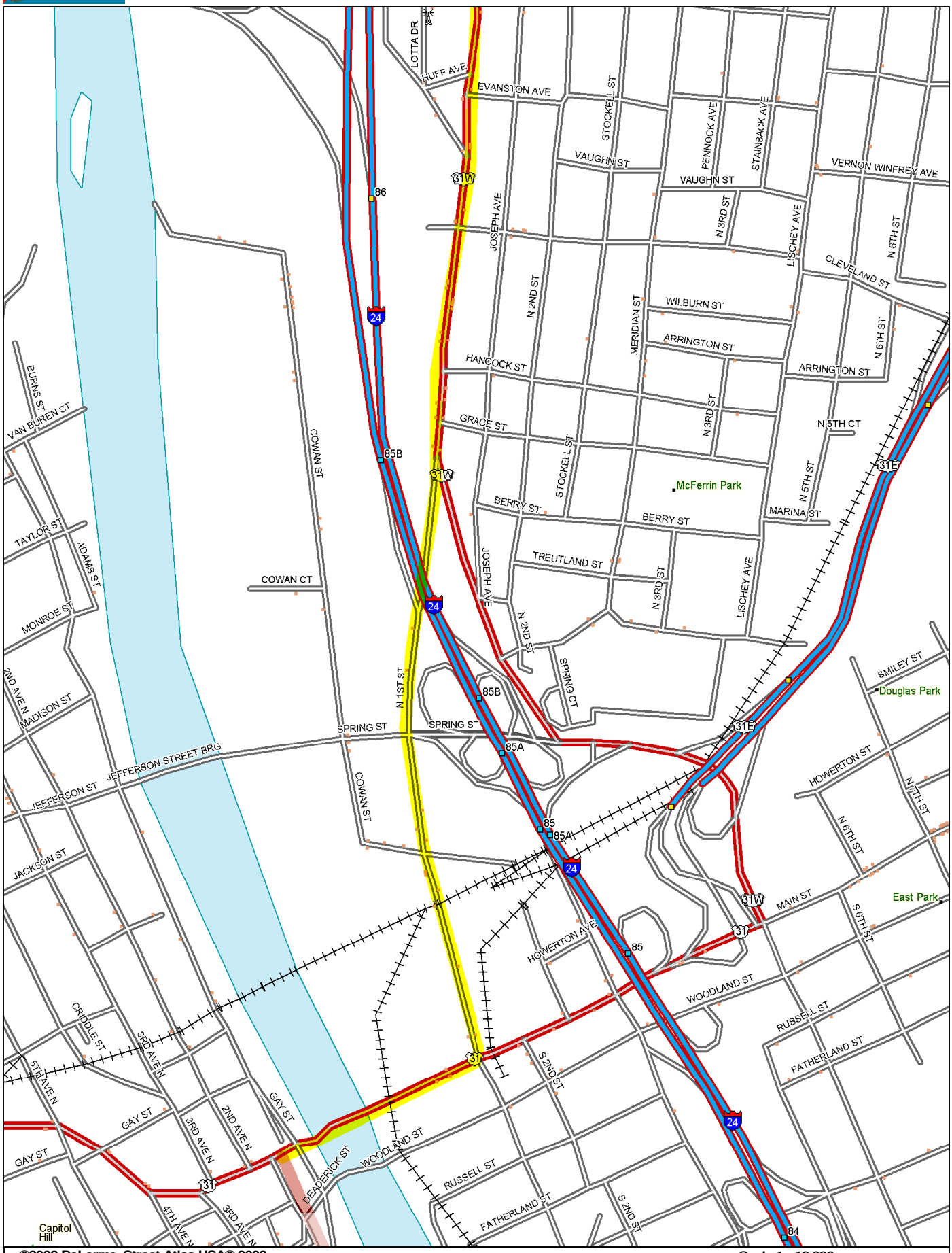

©2002 DeLorme. Street Atlas USA® 2003.
www.delorme.com

TN
MN (2.3°W)

Scale 1 : 12,000
0 200 400 600 800 1000 ft
0 100 200 300 400 500 m
1" = 1000 ft