# Tree Canopy Assessment Results

## Metropolitan Government of Nashville and Davidson County

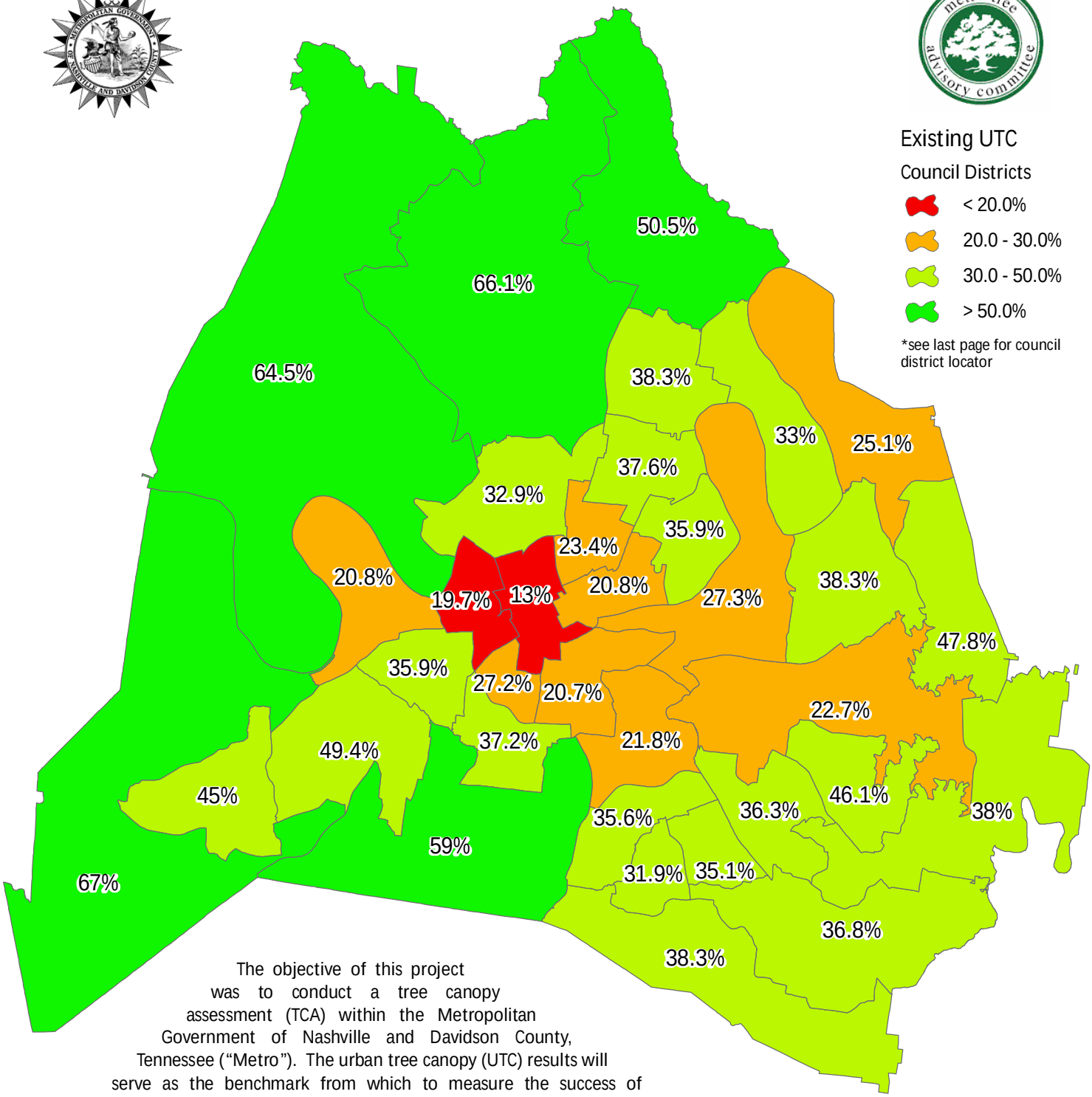


The objective of this project was to conduct a tree canopy assessment (TCA) within the Metropolitan Government of Nashville and Davidson County, Tennessee ("Metro"). The urban tree canopy (UTC) results will serve as the benchmark from which to measure the success of planning and urban forestry programs and to educate the public about the many benefits of trees. Deliverables included 1-meter resolution multispectral aerial imagery, 7 GIS-based land cover classes (impervious surfaces, tree canopy, bare soil, grass, agriculture, water and trees with an impervious understory), tree canopy height, an accuracy assessment, UTC results at the county-level, by council district, by community sub-area and within land use classes, GeoPDF maps, a "UTC Calculator" spreadsheet and a final presentation. The project covered all of Davidson County, an area of 533 square miles.

amec

MARCH 2010

0 2.5 5 10 Miles

# Tree Canopy Assessment Results

## Metropolitan Government of Nashville and Davidson County

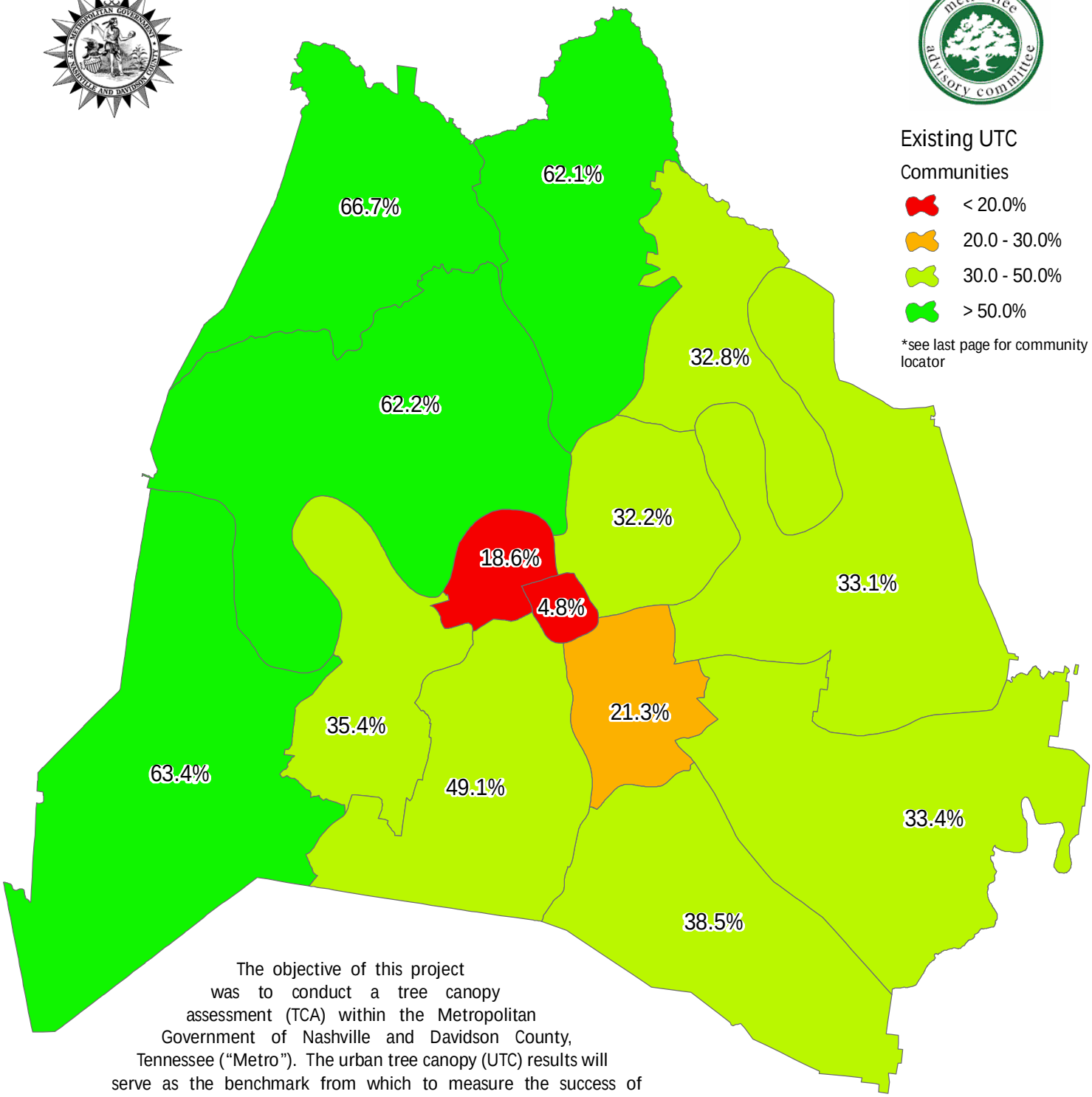


The objective of this project was to conduct a tree canopy assessment (TCA) within the Metropolitan Government of Nashville and Davidson County, Tennessee ("Metro"). The urban tree canopy (UTC) results will serve as the benchmark from which to measure the success of planning and urban forestry programs and to educate the public about the many benefits of trees. Deliverables included 1-meter resolution multispectral aerial imagery, 7 GIS-based land cover classes (impervious surfaces, tree canopy, bare soil, grass, agriculture, water and trees with an impervious understory), tree canopy height, an accuracy assessment, UTC results at the county-level, by council district, by community sub-area and within land use classes, GeoPDF maps, a "UTC Calculator" spreadsheet and a final presentation. The project covered all of Davidson County, an area of 533 square miles.

amec

MARCH 2010

0 2.5 5 10 Miles

# Tree Canopy Assessment Results

## Metropolitan Government of Nashville and Davidson County

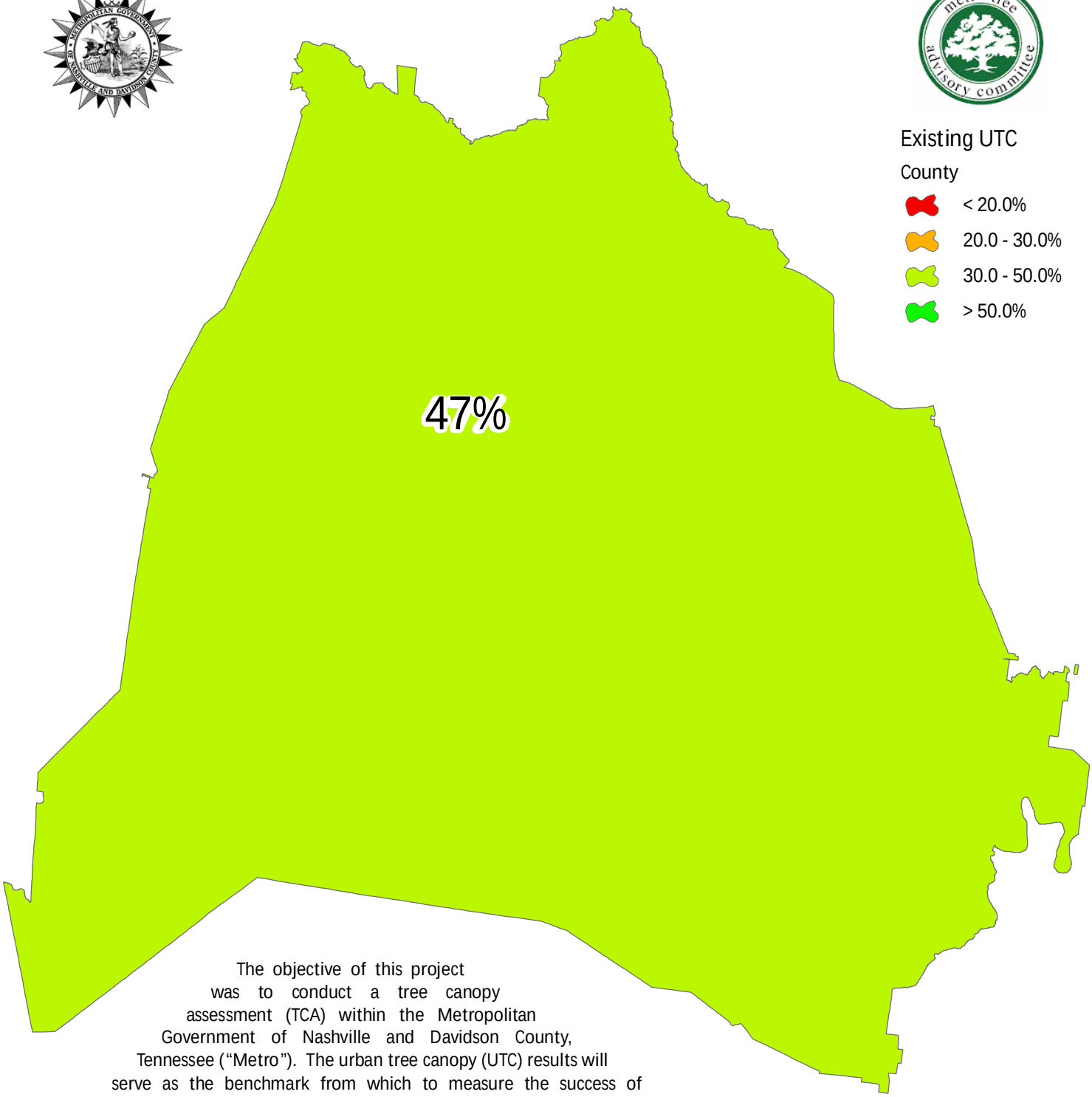


The objective of this project was to conduct a tree canopy assessment (TCA) within the Metropolitan Government of Nashville and Davidson County, Tennessee ("Metro"). The urban tree canopy (UTC) results will serve as the benchmark from which to measure the success of planning and urban forestry programs and to educate the public about the many benefits of trees. Deliverables included 1-meter resolution multispectral aerial imagery, 7 GIS-based land cover classes (impervious surfaces, tree canopy, bare soil, grass, agriculture, water and trees with an impervious understory), tree canopy height, an accuracy assessment, UTC results at the county-level, by council district, by community sub-area and within land use classes, GeoPDF maps, a "UTC Calculator" spreadsheet and a final presentation. The project covered all of Davidson County, an area of 533 square miles.

amec

MARCH 2010

0 2.5 5 10 Miles

# Tree Canopy Assessment Results

## Metropolitan Government of Nashville and Davidson County

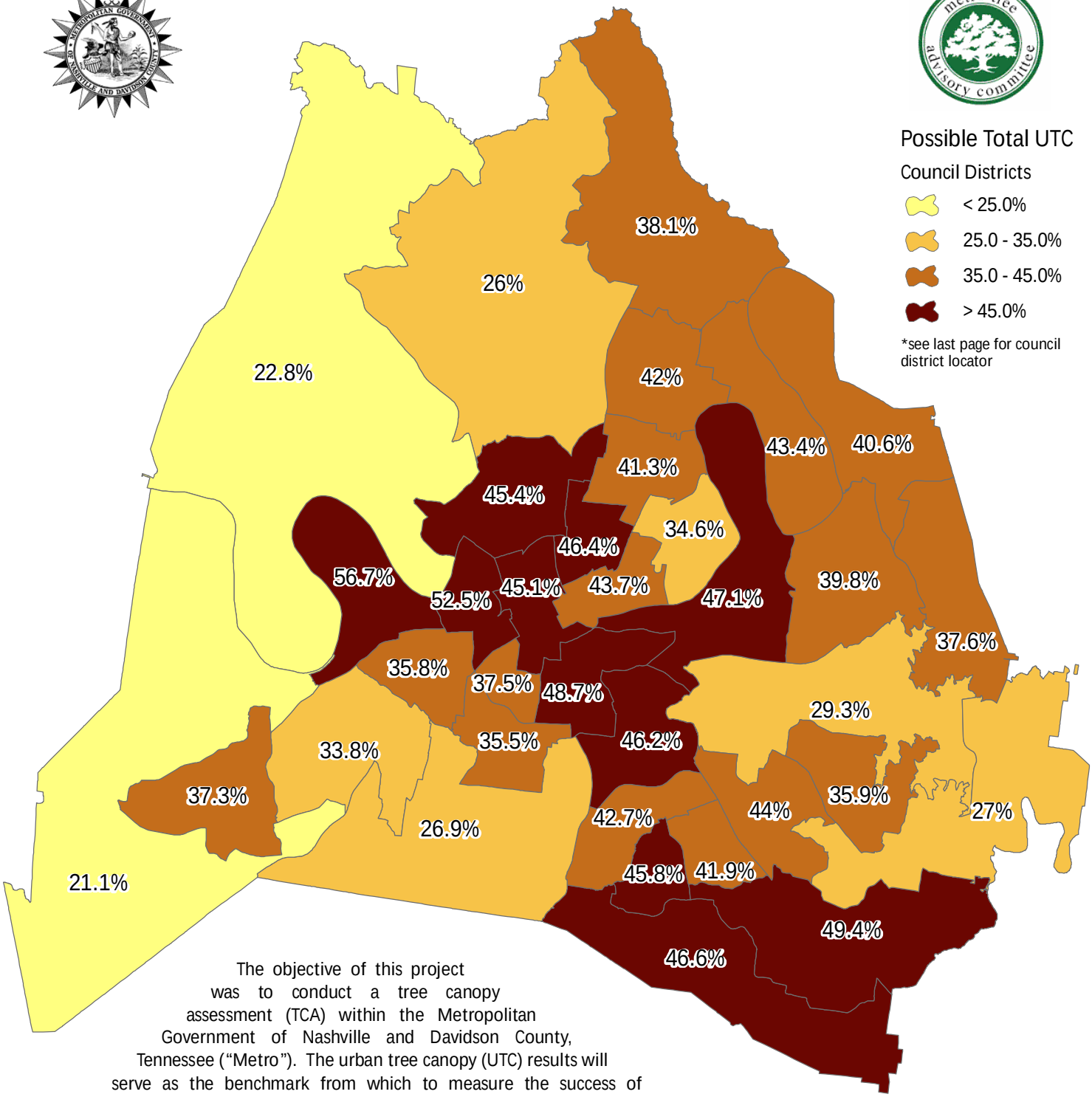


The objective of this project was to conduct a tree canopy assessment (TCA) within the Metropolitan Government of Nashville and Davidson County, Tennessee ("Metro"). The urban tree canopy (UTC) results will serve as the benchmark from which to measure the success of planning and urban forestry programs and to educate the public about the many benefits of trees. Deliverables included 1-meter resolution multispectral aerial imagery, 7 GIS-based land cover classes (impervious surfaces, tree canopy, bare soil, grass, agriculture, water and trees with an impervious understory), tree canopy height, an accuracy assessment, UTC results at the county-level, by council district, by community sub-area and within land use classes, GeoPDF maps, a "UTC Calculator" spreadsheet and a final presentation. The project covered all of Davidson County, an area of 533 square miles.

amec

MARCH 2010

0 2.5 5 10 Miles

# Tree Canopy Assessment Results

## Metropolitan Government of Nashville and Davidson County

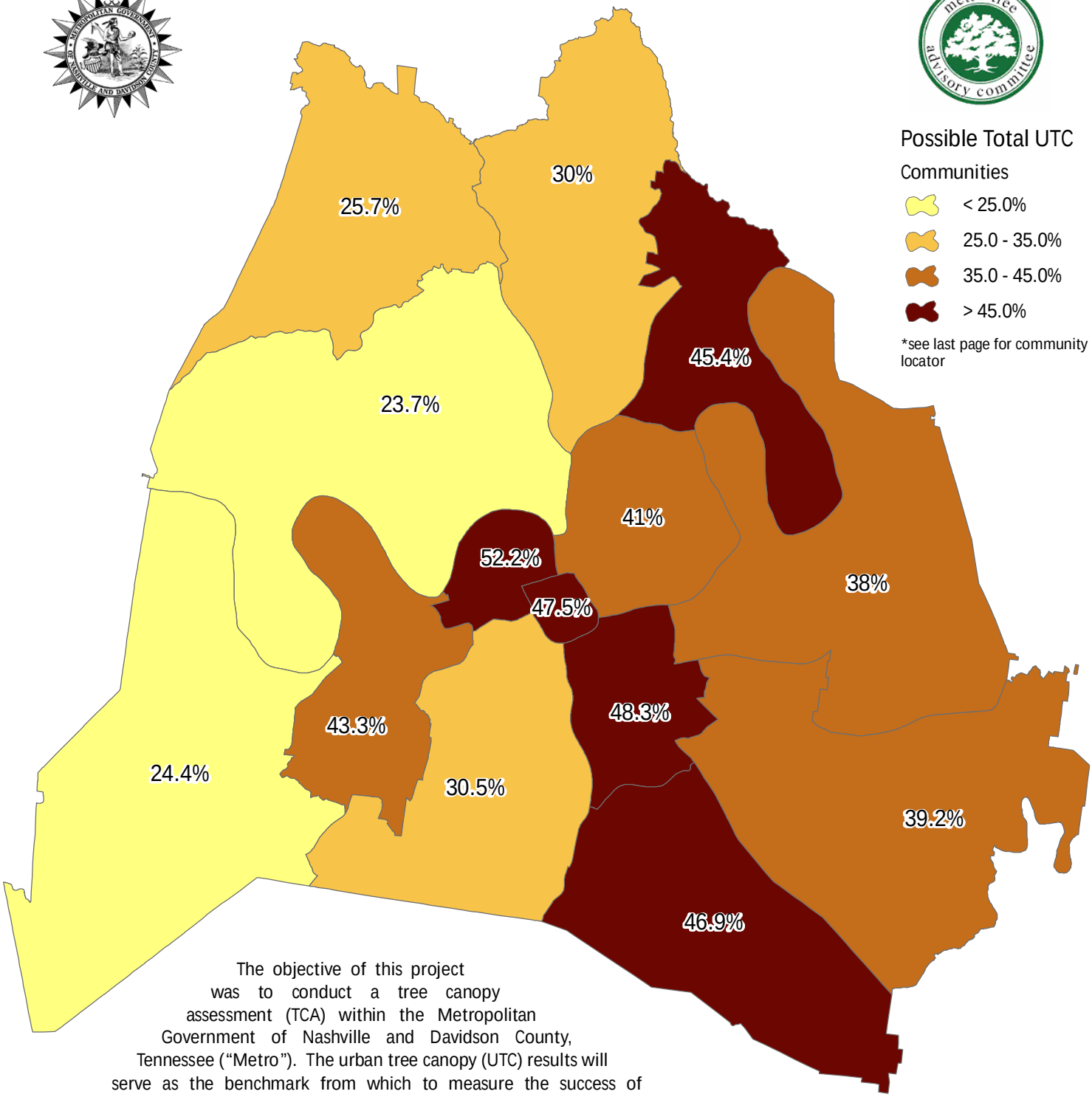


The objective of this project was to conduct a tree canopy assessment (TCA) within the Metropolitan Government of Nashville and Davidson County, Tennessee ("Metro"). The urban tree canopy (UTC) results will serve as the benchmark from which to measure the success of planning and urban forestry programs and to educate the public about the many benefits of trees. Deliverables included 1-meter resolution multispectral aerial imagery, 7 GIS-based land cover classes (impervious surfaces, tree canopy, bare soil, grass, agriculture, water and trees with an impervious understory), tree canopy height, an accuracy assessment, UTC results at the county-level, by council district, by community sub-area and within land use classes, GeoPDF maps, a "UTC Calculator" spreadsheet and a final presentation. The project covered all of Davidson County, an area of 533 square miles.

amec

MARCH 2010

0 2.5 5 10 Miles

# Tree Canopy Assessment Results

## Metropolitan Government of Nashville and Davidson County

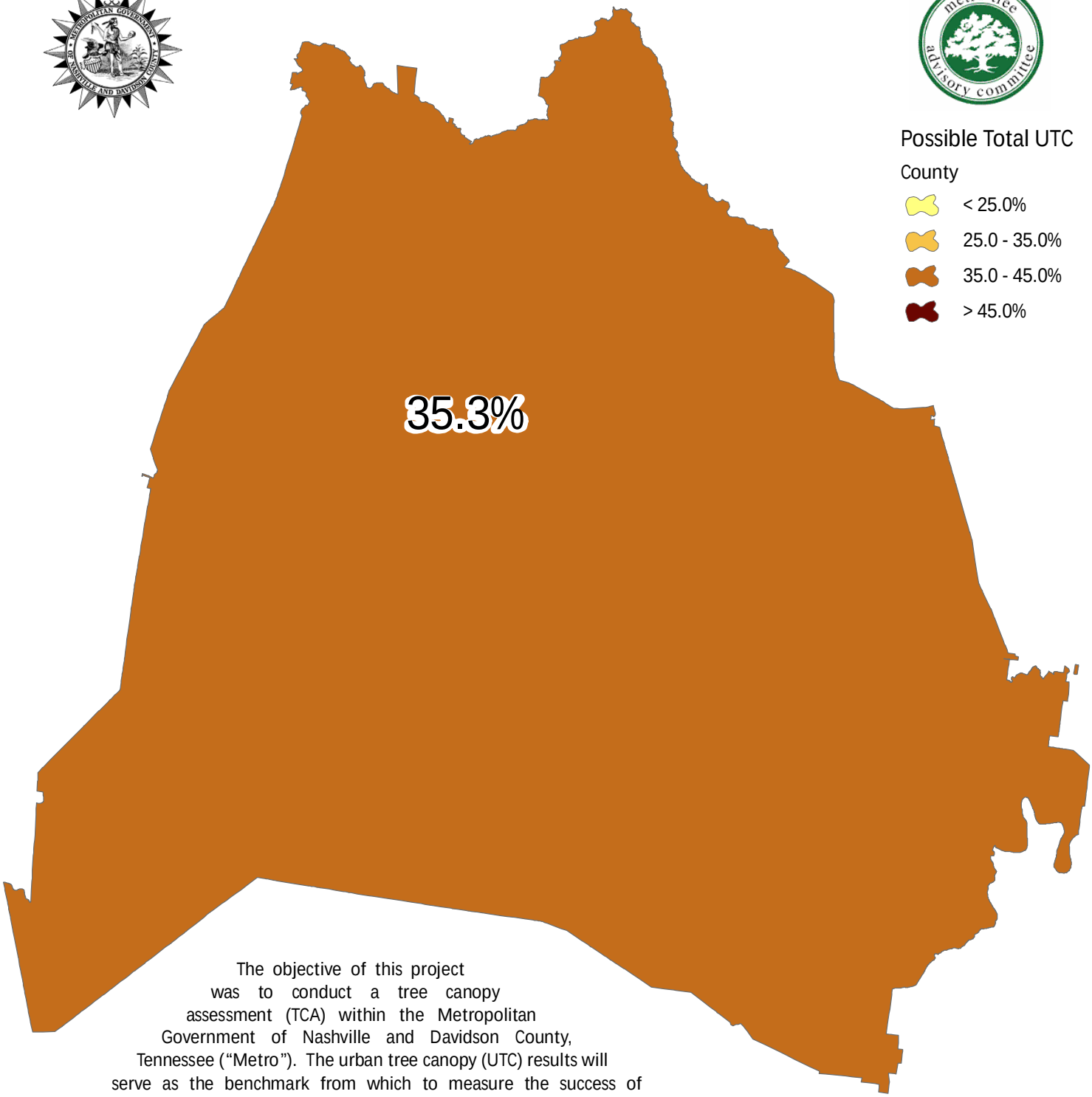


The objective of this project was to conduct a tree canopy assessment (TCA) within the Metropolitan Government of Nashville and Davidson County, Tennessee ("Metro"). The urban tree canopy (UTC) results will serve as the benchmark from which to measure the success of planning and urban forestry programs and to educate the public about the many benefits of trees. Deliverables included 1-meter resolution multispectral aerial imagery, 7 GIS-based land cover classes (impervious surfaces, tree canopy, bare soil, grass, agriculture, water and trees with an impervious understory), tree canopy height, an accuracy assessment, UTC results at the county-level, by council district, by community sub-area and within land use classes, GeoPDF maps, a "UTC Calculator" spreadsheet and a final presentation. The project covered all of Davidson County, an area of 533 square miles.

amec

MARCH 2010

0 2.5 5 10 Miles

# Tree Canopy Assessment Results

## Metropolitan Government of Nashville and Davidson County

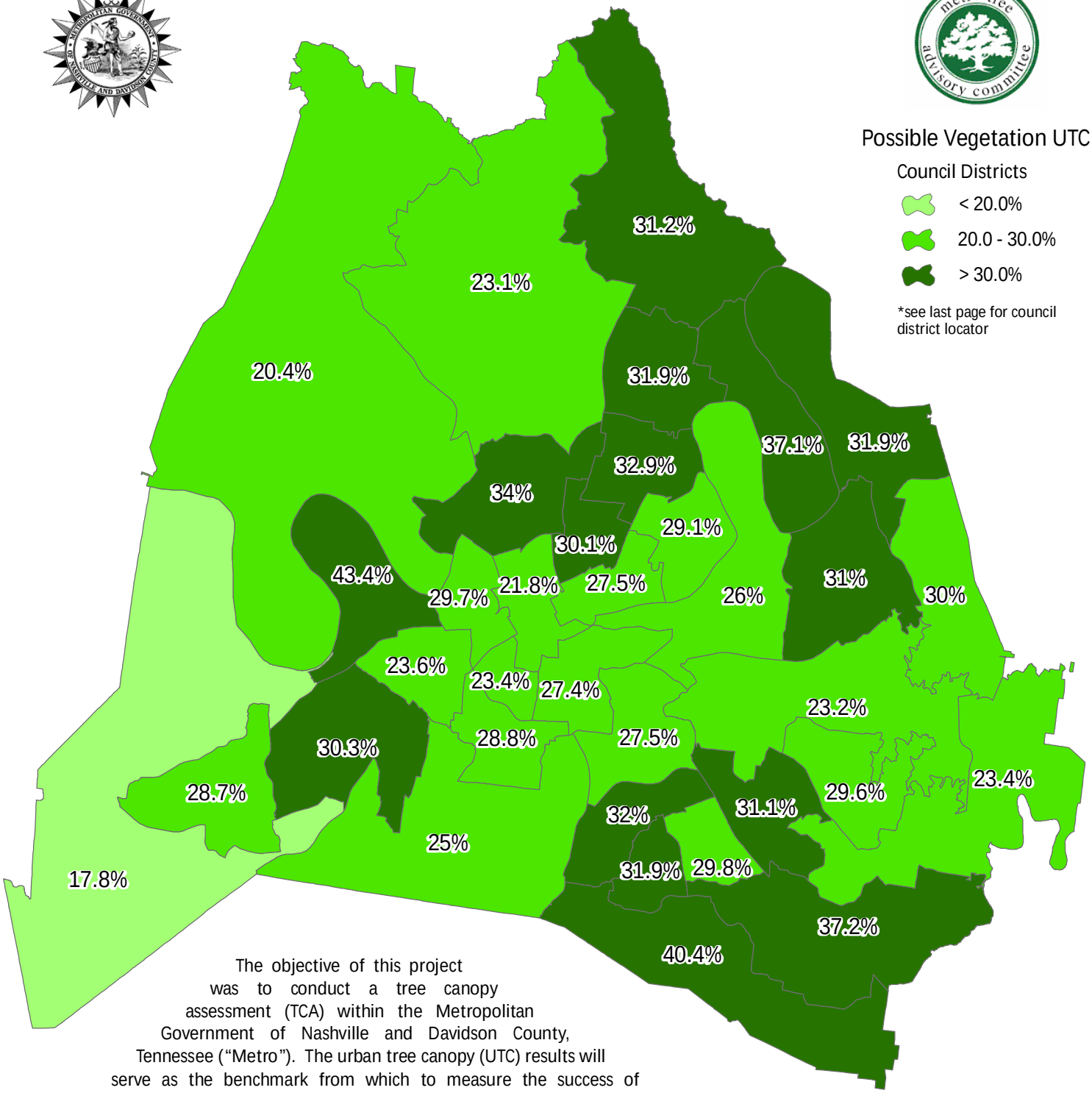


The objective of this project was to conduct a tree canopy assessment (TCA) within the Metropolitan Government of Nashville and Davidson County, Tennessee ("Metro"). The urban tree canopy (UTC) results will serve as the benchmark from which to measure the success of planning and urban forestry programs and to educate the public about the many benefits of trees. Deliverables included 1-meter resolution multispectral aerial imagery, 7 GIS-based land cover classes (impervious surfaces, tree canopy, bare soil, grass, agriculture, water and trees with an impervious understory), tree canopy height, an accuracy assessment, UTC results at the county-level, by council district, by community sub-area and within land use classes, GeoPDF maps, a "UTC Calculator" spreadsheet and a final presentation. The project covered all of Davidson County, an area of 533 square miles.

amec

MARCH 2010

0 2.5 5 10 Miles

# Tree Canopy Assessment Results

## Metropolitan Government of Nashville and Davidson County

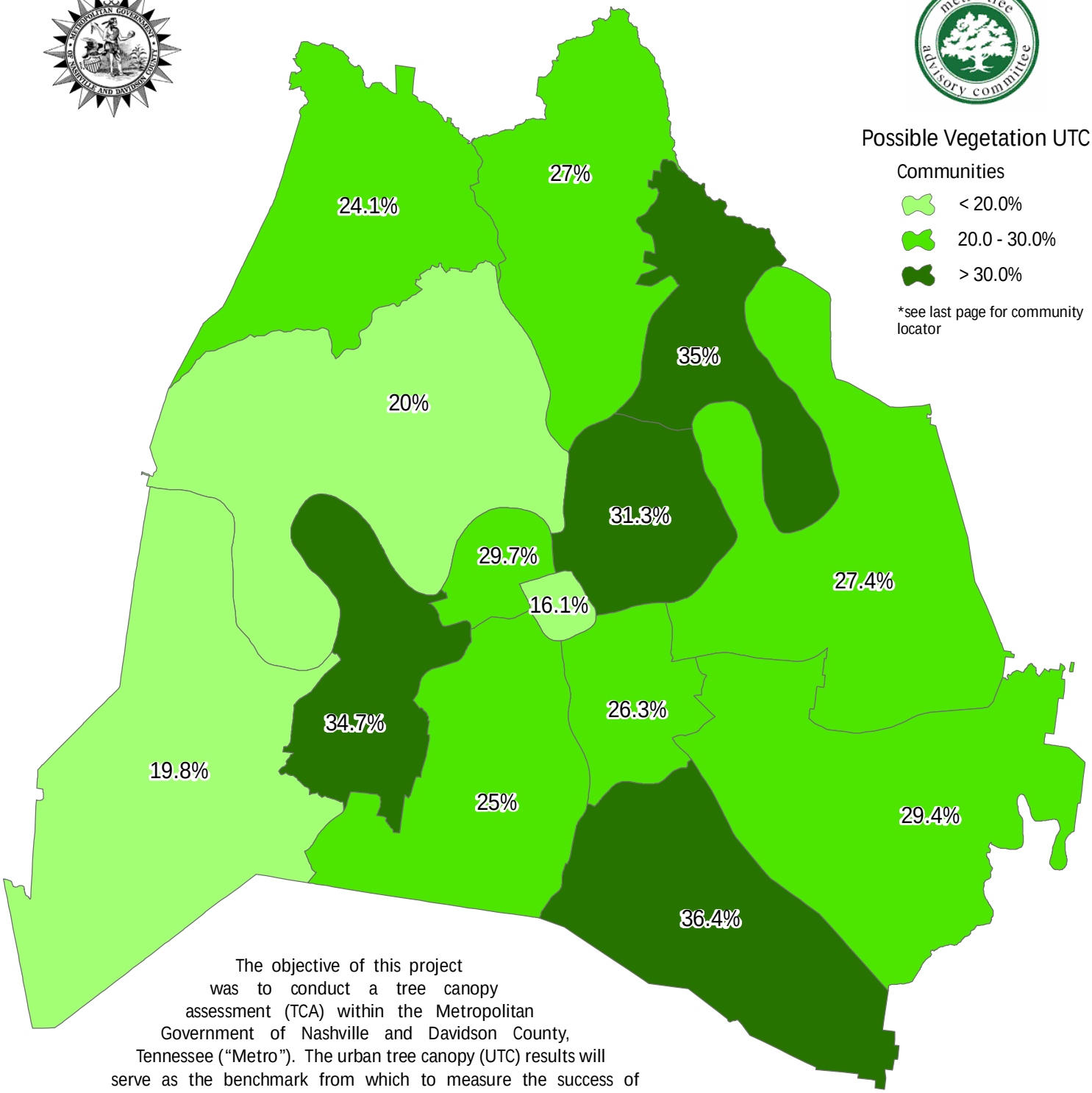


The objective of this project was to conduct a tree canopy assessment (TCA) within the Metropolitan Government of Nashville and Davidson County, Tennessee ("Metro"). The urban tree canopy (UTC) results will serve as the benchmark from which to measure the success of planning and urban forestry programs and to educate the public about the many benefits of trees. Deliverables included 1-meter resolution multispectral aerial imagery, 7 GIS-based land cover classes (impervious surfaces, tree canopy, bare soil, grass, agriculture, water and trees with an impervious understory), tree canopy height, an accuracy assessment, UTC results at the county-level, by council district, by community sub-area and within land use classes, GeoPDF maps, a "UTC Calculator" spreadsheet and a final presentation. The project covered all of Davidson County, an area of 533 square miles.

amec

MARCH 2010

0 2.5 5 10 Miles

# Tree Canopy Assessment Results

## Metropolitan Government of Nashville and Davidson County

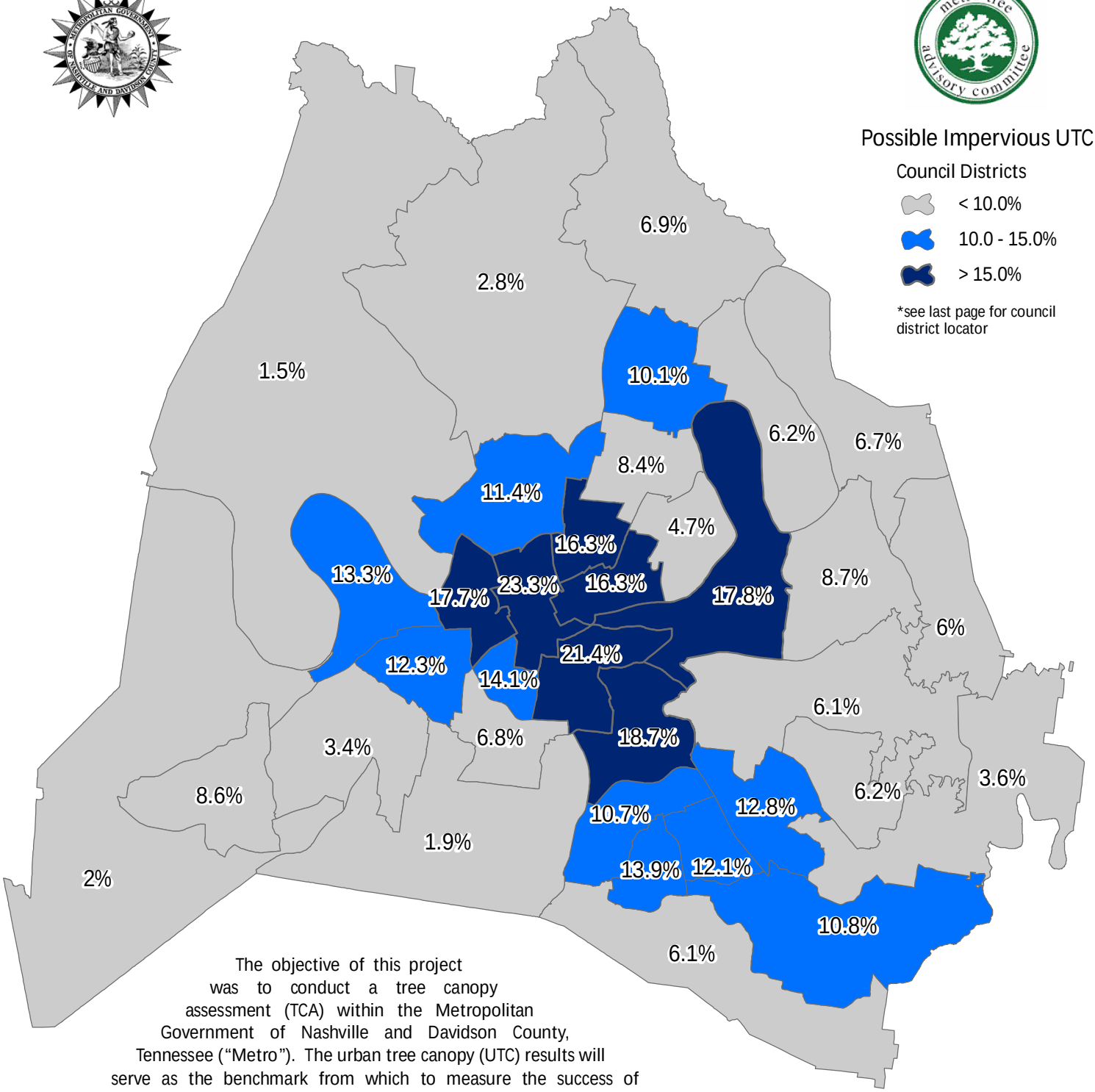


The objective of this project was to conduct a tree canopy assessment (TCA) within the Metropolitan Government of Nashville and Davidson County, Tennessee ("Metro"). The urban tree canopy (UTC) results will serve as the benchmark from which to measure the success of planning and urban forestry programs and to educate the public about the many benefits of trees. Deliverables included 1-meter resolution multispectral aerial imagery, 7 GIS-based land cover classes (impervious surfaces, tree canopy, bare soil, grass, agriculture, water and trees with an impervious understory), tree canopy height, an accuracy assessment, UTC results at the county-level, by council district, by community sub-area and within land use classes, GeoPDF maps, a "UTC Calculator" spreadsheet and a final presentation. The project covered all of Davidson County, an area of 533 square miles.

amec

MARCH 2010

0 2.5 5 10 Miles

# Tree Canopy Assessment Results

## Metropolitan Government of Nashville and Davidson County

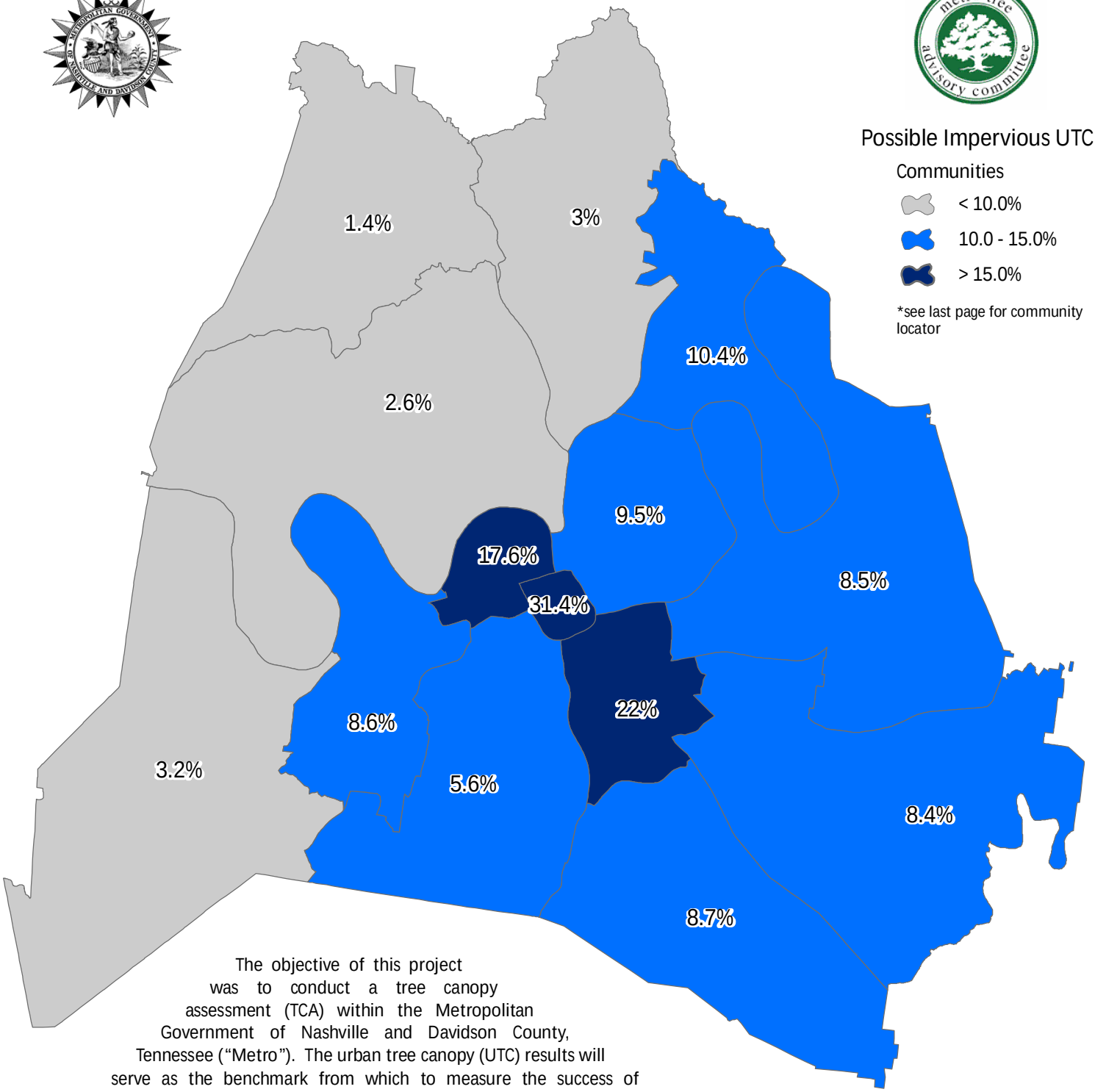


The objective of this project was to conduct a tree canopy assessment (TCA) within the Metropolitan Government of Nashville and Davidson County, Tennessee ("Metro"). The urban tree canopy (UTC) results will serve as the benchmark from which to measure the success of planning and urban forestry programs and to educate the public about the many benefits of trees. Deliverables included 1-meter resolution multispectral aerial imagery, 7 GIS-based land cover classes (impervious surfaces, tree canopy, bare soil, grass, agriculture, water and trees with an impervious understory), tree canopy height, an accuracy assessment, UTC results at the county-level, by council district, by community sub-area and within land use classes, GeoPDF maps, a "UTC Calculator" spreadsheet and a final presentation. The project covered all of Davidson County, an area of 533 square miles.

amec

MARCH 2010

0 2.5 5 10 Miles

# Tree Canopy Assessment Results

## Metropolitan Government of Nashville and Davidson County

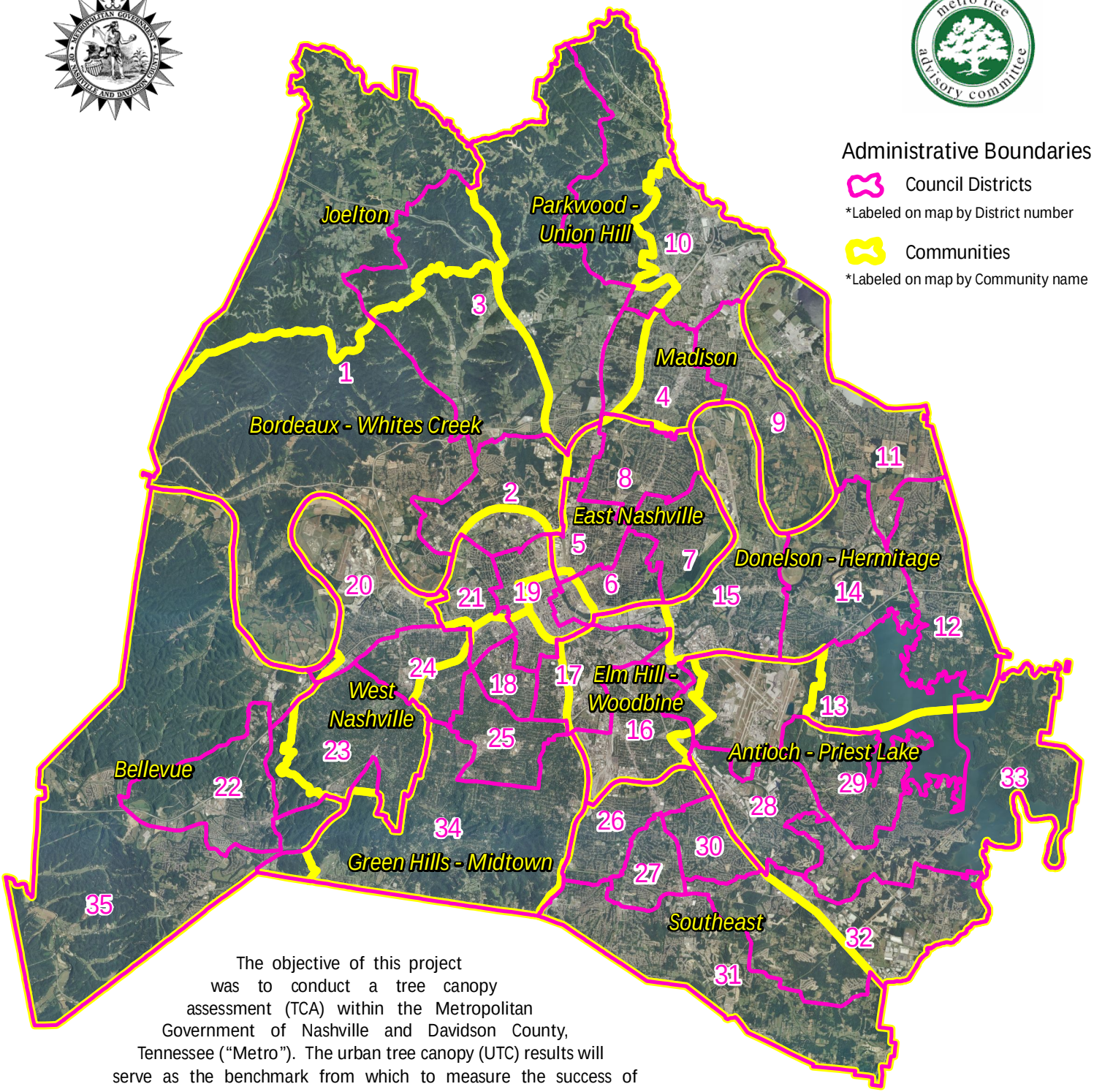


Administrative Boundaries

Council Districts

*Labeled on map by District number

Communities

*Labeled on map by Community name

The objective of this project was to conduct a tree canopy assessment (TCA) within the Metropolitan Government of Nashville and Davidson County, Tennessee ("Metro"). The urban tree canopy (UTC) results will serve as the benchmark from which to measure the success of planning and urban forestry programs and to educate the public about the many benefits of trees. Deliverables included 1-meter resolution multispectral aerial imagery, 7 GIS-based land cover classes (impervious surfaces, tree canopy, bare soil, grass, agriculture, water and trees with an impervious understory), tree canopy height, an accuracy assessment, UTC results at the county-level, by council district, by community sub-area and within land use classes, GeoPDF maps, a "UTC Calculator" spreadsheet and a final presentation. The project covered all of Davidson County, an area of 533 square miles.

amec

MARCH 2010

0 2.5 5 10 Miles