

METROPOLITAN GOVERNMENT OF NASHVILLE AND DAVIDSON COUNTY, TENNESSEE

GALE LANE BIKEWAY IMPROVEMENTS FROM BELMONT BOULEVARD TO FRANKLIN PIKE NOVEMBER 2023



LDA ENGINEERING

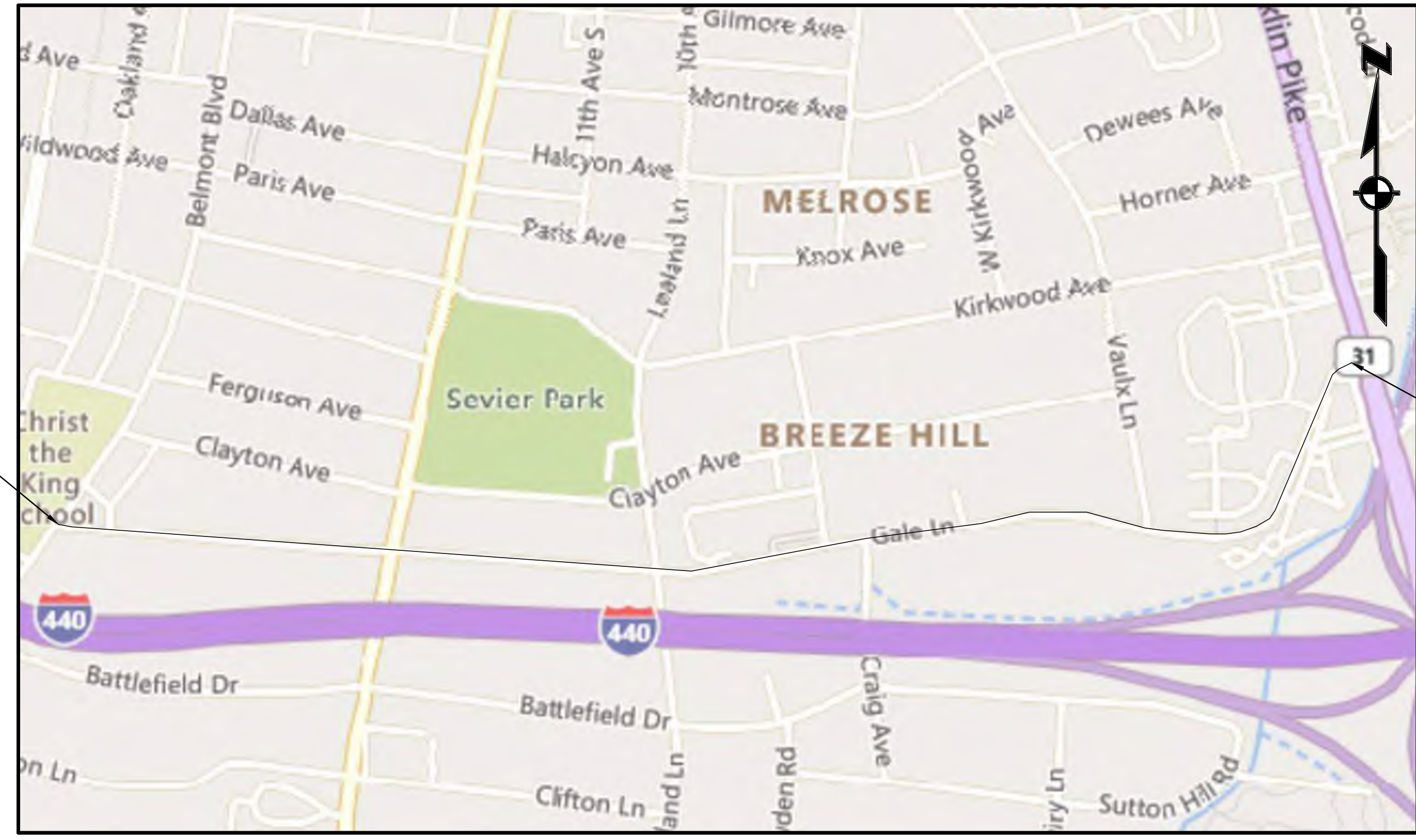
REV	DATE	REVISION DESCRIPTION

METROPOLITAN GOVERNMENT OF NASHVILLE
AND DAVIDSON COUNTY, TENNESSEE
GALE LANE BIKEWAY IMPROVEMENTS
FROM BELMONT BOULEVARD TO FRANKLIN PIKE



PROJECT NUMBER: MET008
DATE: 11-2023 SCALE: 1"=20'
DRAWN BY: ZDB DESIGNED BY: ZDB

SHEET TITLE:
COVER SHEET



BEGIN GALE LANE PROJECT

END GALE LANE PROJECT

DRAWING INDEX

1. COVER SHEET
2. DETAILS
3. DETAILS
4. SIGN SCHEDULE
5. PROPOSED PAVEMENT LAYOUT
6. PROPOSED PAVEMENT LAYOUT
7. PROPOSED PAVEMENT LAYOUT
8. PROPOSED PAVEMENT LAYOUT
9. PROPOSED PAVEMENT LAYOUT
10. PROPOSED PAVEMENT LAYOUT
11. PROPOSED PAVEMENT LAYOUT

LOCATION MAP
SCALE: 1"=500'


C:\MET002\BREVIS\MET002_000_FASTTRACKS\GALE_LANE\CONCEPTUAL_DESIGN\SHEET_FILES\MET002_GALE_LANE_COVER.DWG, 10/17/2023 1:57 PM, ZACH BARNETTE

LDA ENGINEERING
402 BNA DRIVE SUITE 403
NASHVILLE, TENNESSEE 37217
TELEPHONE: 877-754-8254
FAX: 865-573-1352



REV	DATE	REVISION DESCRIPTION

METROPOLITAN GOVERNMENT OF NASHVILLE
 AND DAVIDSON COUNTY, TENNESSEE
 GALE LANE BIKEWAY IMPROVEMENTS
 FROM BELMONT BOULEVARD TO FRANKLIN PIKE

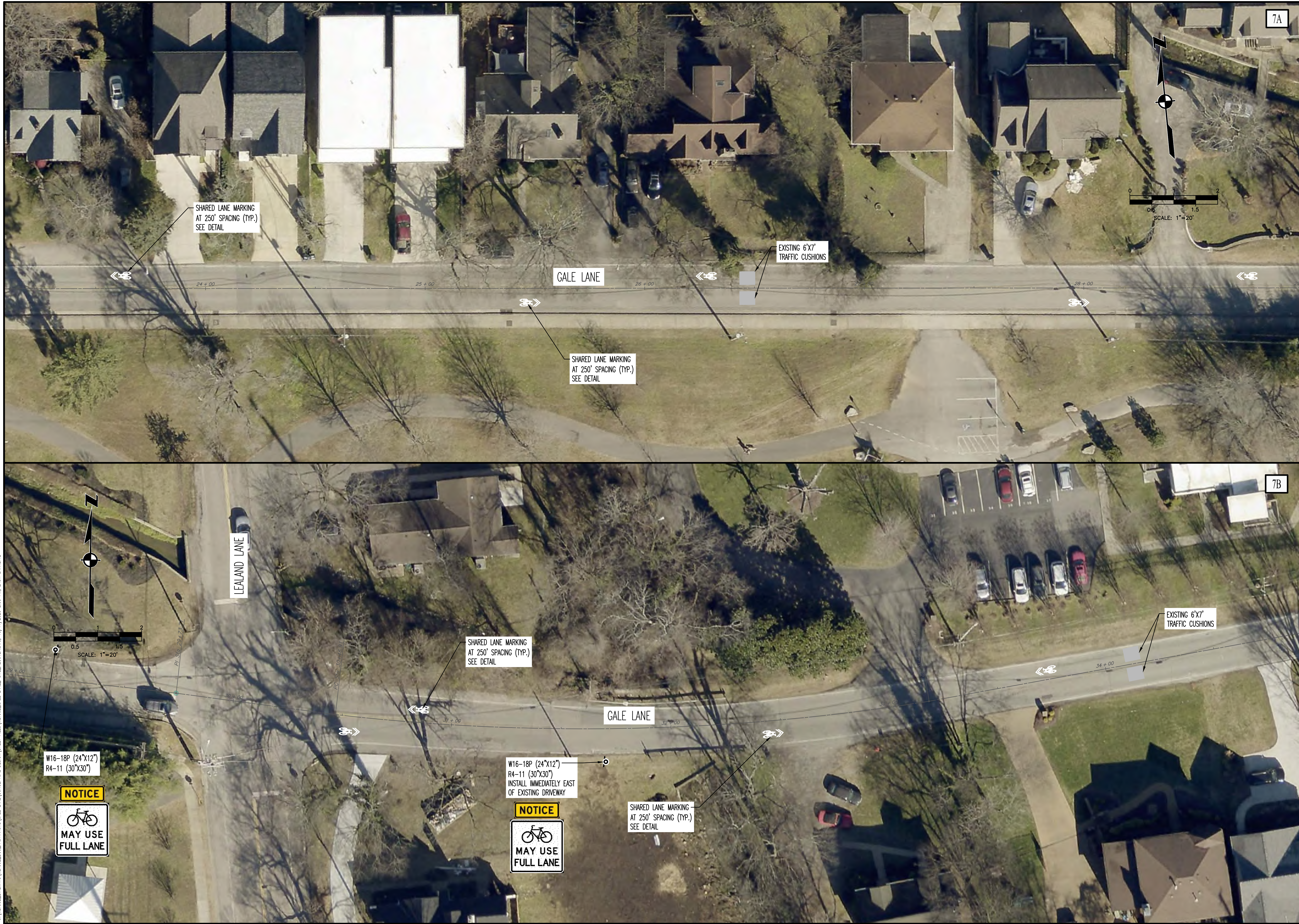


PROJECT NUMBER: MET008
 DATE: 11-2023 SCALE: 1"=20'
 DRAWN BY: ZDB DESIGNED BY: ZDB

SHEET TITLE:
 PROPOSED
 PAVEMENT LAYOUT

C:\MET002\BREVIEWS\MET002_000_PASTRACKS\GALE LANE\CONCEPTUAL DESIGN\SHEET FILES\MET002_GALE LANE_SITE_RECORDINGS_10/17/2023 2:04 PM_ZACH BARRIETTE

THIS DOCUMENT AND THE IDEAS AND DESIGNS INCORPORATED HEREIN, AS AN INSTRUMENT OF PROFESSIONAL SERVICE, IS THE PROPERTY OF LDA ENGINEERING AND IS NOT TO BE USED, IN WHOLE OR IN PART, FOR ANY OTHER PROJECT WITHOUT THE WRITTEN AUTHORIZATION OF LDA ENGINEERING.




C:\METODO2\BREVWIS\METODO2_000_#ASTRACKS\GALE_LANE\CONCEPTUAL_DESIGN\SHEET_FILES\METODO2_GALE_LANE_SITE_RECORDINGS_10/17/2023_2:05_PM_ZACH_BARRIETTE



REV	DATE	REVISION DESCRIPTION

**METROPOLITAN GOVERNMENT OF NASHVILLE
 AND DAVIDSON COUNTY, TENNESSEE**
 GALE LANE BIKEWAY IMPROVEMENTS
 FROM BELMONT BOULEVARD TO FRANKLIN PIKE



PROJECT NUMBER:	MET008
DATE:	11-2023
SCALE:	1"=20'
DRAWN BY:	ZDB
DESIGNED BY:	ZDB

SHEET TITLE:
 PROPOSED
 PAVEMENT LAYOUT

THIS DOCUMENT AND THE IDEAS AND DESIGNS INCORPORATED HEREIN, AS AN INSTRUMENT OF PROFESSIONAL SERVICE, IS THE PROPERTY OF LDA ENGINEERING AND IS NOT TO BE USED, IN WHOLE OR IN PART, FOR ANY OTHER PROJECT WITHOUT THE WRITTEN AUTHORIZATION OF LDA ENGINEERING.



8A




8B



REV	DATE	REVISION DESCRIPTION

METROPOLITAN GOVERNMENT OF NASHVILLE
 AND DAVIDSON COUNTY, TENNESSEE
 GALE LANE BIKEWAY IMPROVEMENTS
 FROM BELMONT BOULEVARD TO FRANKLIN PIKE



PROJECT NUMBER: MET008
 DATE: 11-2023 SCALE: 1"=20'
 DRAWN BY: ZDB DESIGNED BY: ZDB

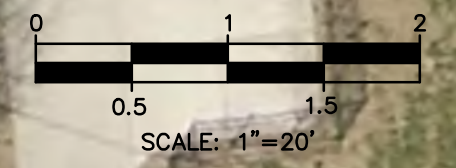
SHEET TITLE:
 PROPOSED
 PAVEMENT LAYOUT

C:\MET002\BREVIEWS\MET002_000_#ASTRACKS\GALE_LANE\CONCEPTUAL_DESIGN\SHEET FILES\MET002_GALE_LANE_SITE_RECORDINGS_10/17/2023 2:05 PM_ZACH BARRIETTE

THIS DOCUMENT AND THE IDEAS AND DESIGNS INCORPORATED HEREIN, AS AN INSTRUMENT OF PROFESSIONAL SERVICE, IS THE PROPERTY OF LDA ENGINEERING AND IS NOT TO BE USED, IN WHOLE OR IN PART, FOR ANY OTHER PROJECT WITHOUT THE WRITTEN AUTHORIZATION OF LDA ENGINEERING.



9A



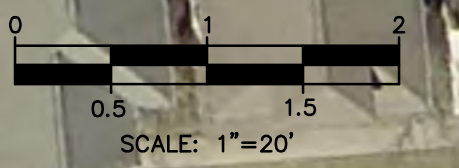
LDA ENGINEERING

REV	DATE	REVISION DESCRIPTION

METROPOLITAN GOVERNMENT OF NASHVILLE
AND DAVIDSON COUNTY, TENNESSEE
GALE LANE BIKEWAY IMPROVEMENTS
FROM BELMONT BOULEVARD TO FRANKLIN PIKE



9B

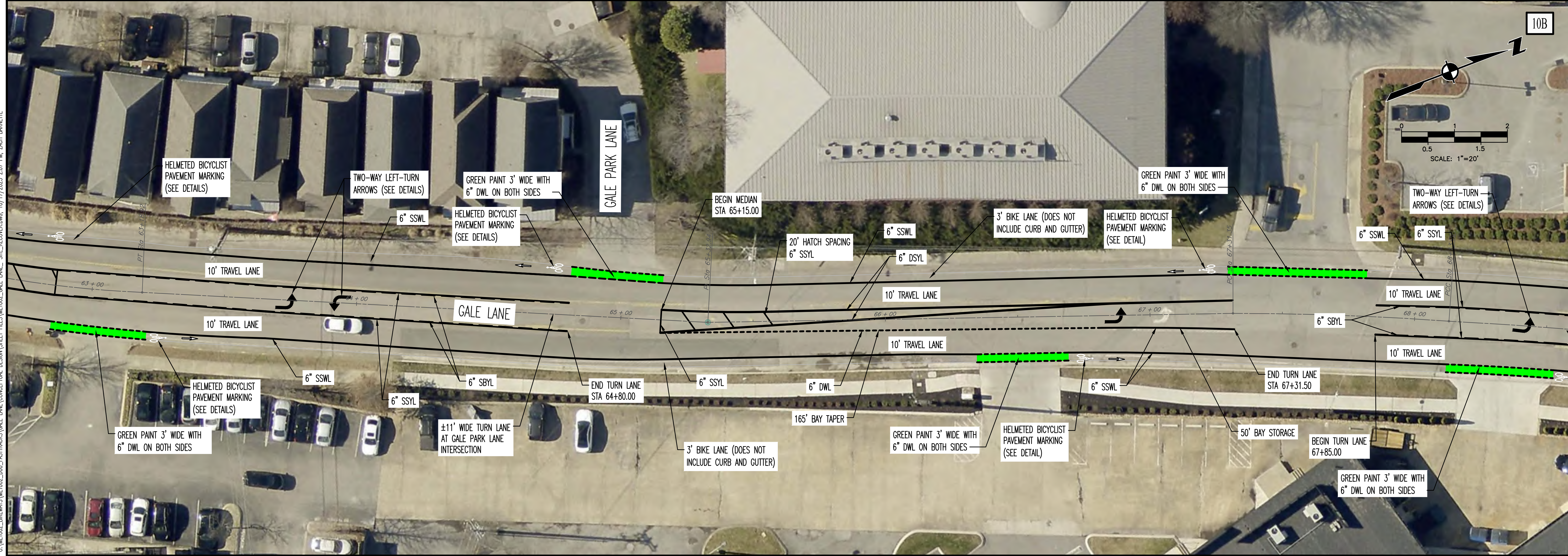


PROJECT NUMBER: MET008
DATE: 11-2023 SCALE: 1"=20'
DRAWN BY: ZDB DESIGNED BY: ZDB

SHEET TITLE:
PROPOSED
PAVEMENT LAYOUT


SHEET 9 OF 11

C:\MET002\BREVIEWS\MET002_000_PASTRACKS\GALE LANE\CONCEPTUAL DESIGN\SHEET FILES\MET002_GALE LANE_SITE_RECORDINGS_10/17/2023 2:05 PM_ZACH BARRIETTE



REV	DATE	REVISION DESCRIPTION

METROPOLITAN GOVERNMENT OF NASHVILLE
 AND DAVIDSON COUNTY, TENNESSEE
 GALE LANE BIKEWAY IMPROVEMENTS
 FROM BELMONT BOULEVARD TO FRANKLIN PIKE



PROJECT NUMBER: MET008	
DATE: 11-2023	SCALE: 1"=20'
DRAWN BY: ZDB	DESIGNED BY: ZDB
SHEET TITLE: PROPOSED PAVEMENT LAYOUT	
SHEET 10 OF 11	

C:\MET008\BREVIS\MET008_000_#STRACKS\GALE_LANE\CONCEPTUAL DESIGN\SHEET FILES\MET002_GALE_LANE_SITE_RECORDINGS_10/17/2023 2:07 PM_ZACH BARRIETTE

THIS DOCUMENT AND THE IDEAS AND DESIGNS INCORPORATED HEREIN, AS AN INSTRUMENT OF PROFESSIONAL SERVICE, IS THE PROPERTY OF LDA ENGINEERING AND IS NOT TO BE USED, IN WHOLE OR IN PART, FOR ANY OTHER PROJECT WITHOUT THE WRITTEN AUTHORIZATION OF LDA ENGINEERING.



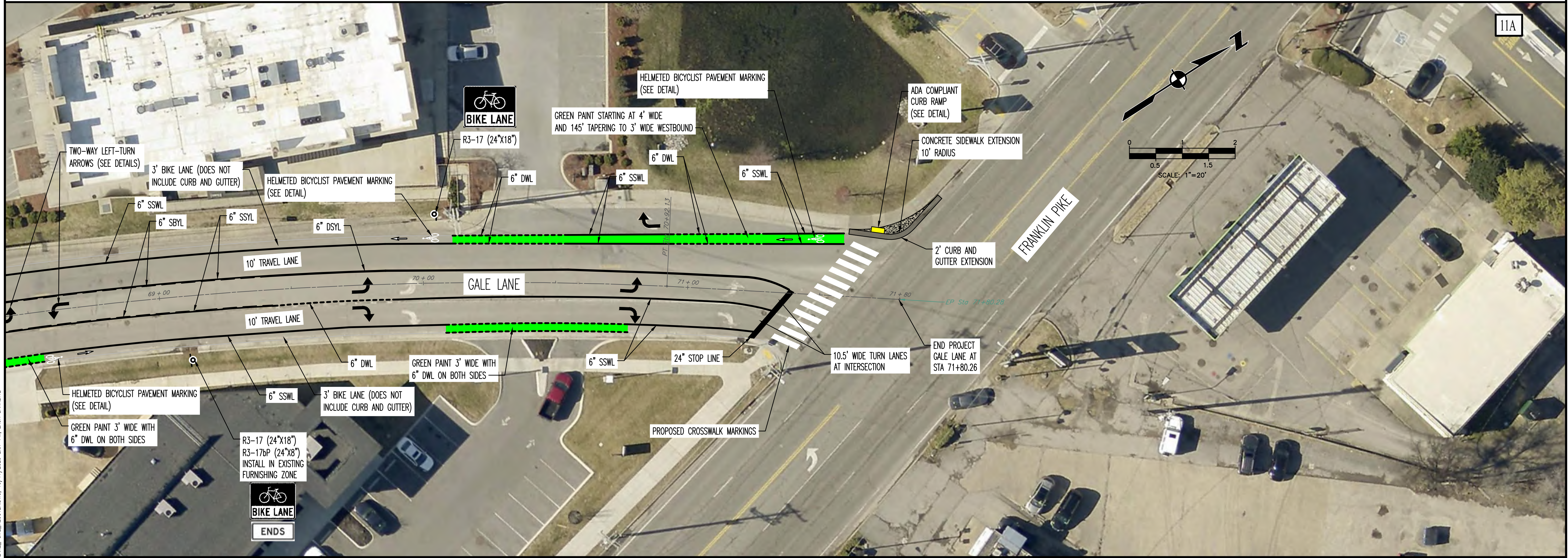
REV	DATE	REVISION DESCRIPTION

METROPOLITAN GOVERNMENT OF NASHVILLE
AND DAVIDSON COUNTY, TENNESSEE
GALE LANE BIKEWAY IMPROVEMENTS
FROM BELMONT BOULEVARD TO FRANKLIN PIKE



PROJECT NUMBER: MET008
DATE: 11-2023 SCALE: 1"=20'
DRAWN BY: ZDB DESIGNED BY: ZDB

SHEET TITLE:
PROPOSED PAVEMENT LAYOUT



C:\MET002\BUREAU\MET002\GALE_LANE\CONCEPTUAL DESIGN\SHEET FILES\MET002_GALE_LANE_SITE_RECOVER.DWG, 10/17/2023 2:07 PM, ZACH BARRIETTE