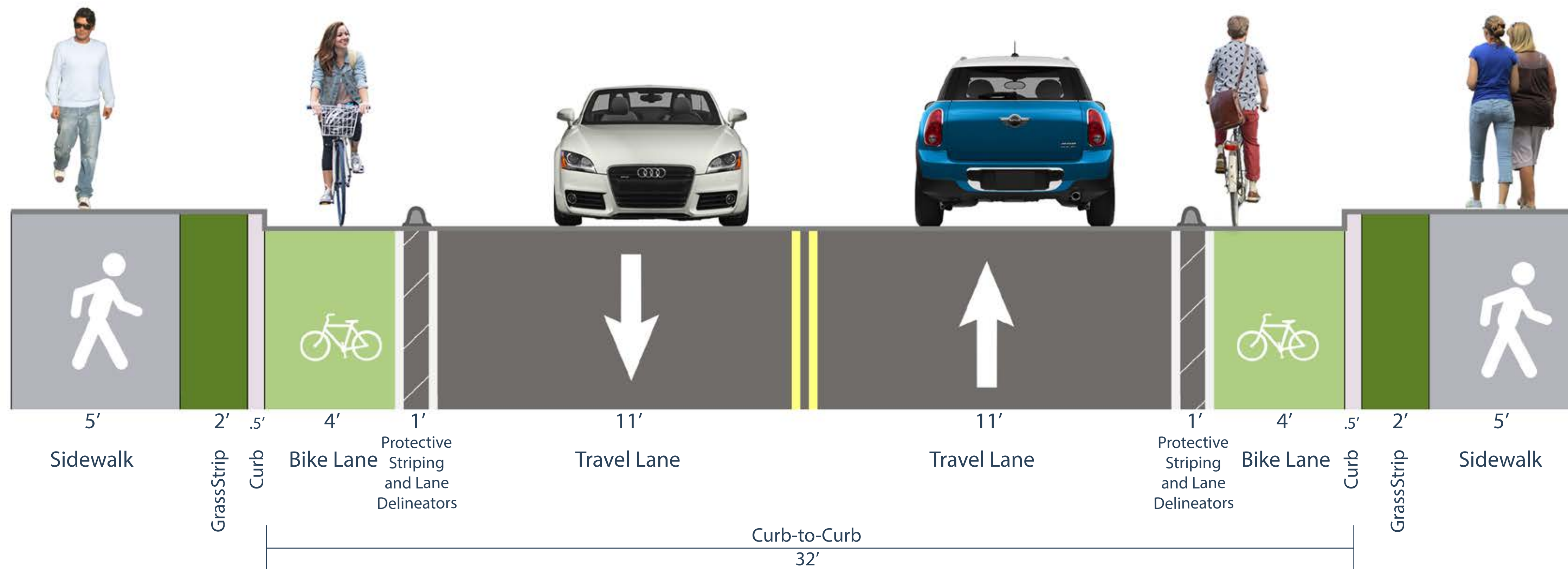
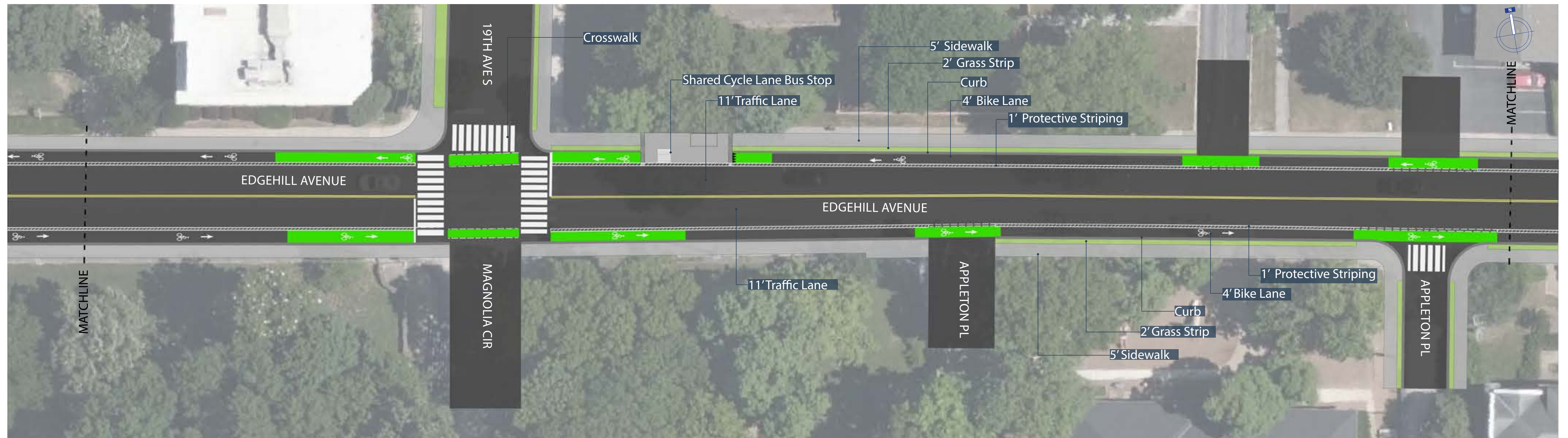


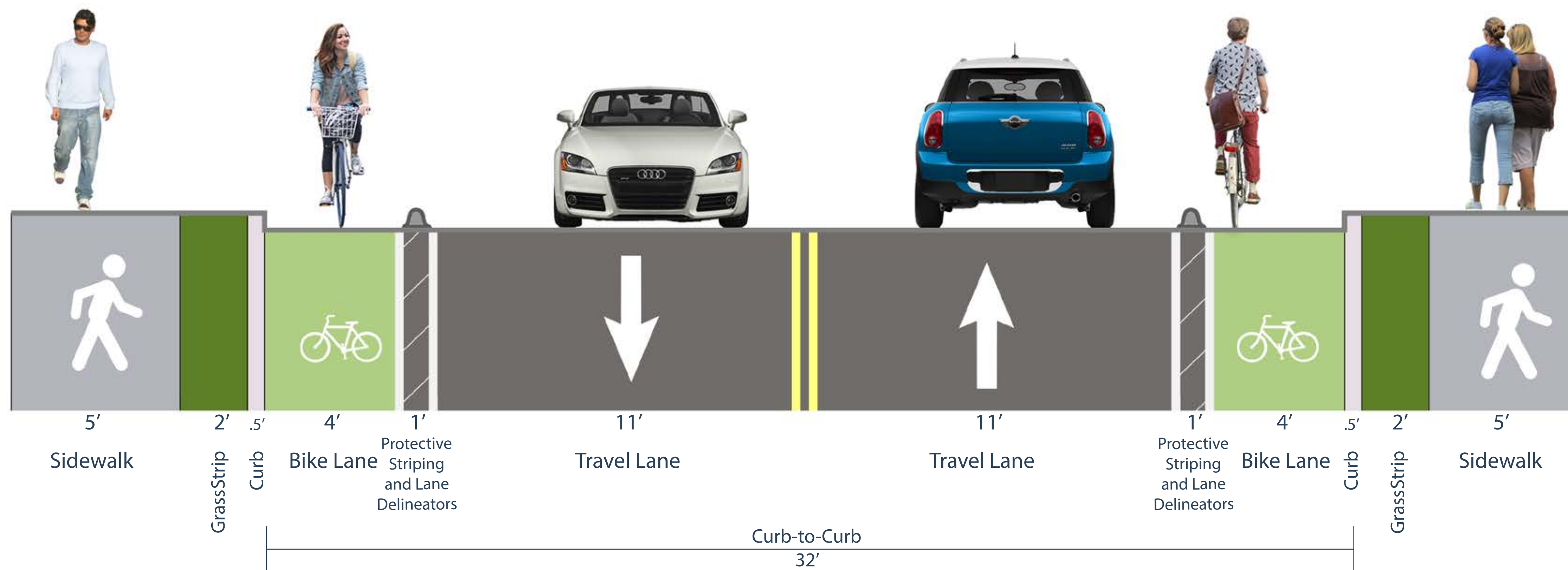
SEGMENT 1



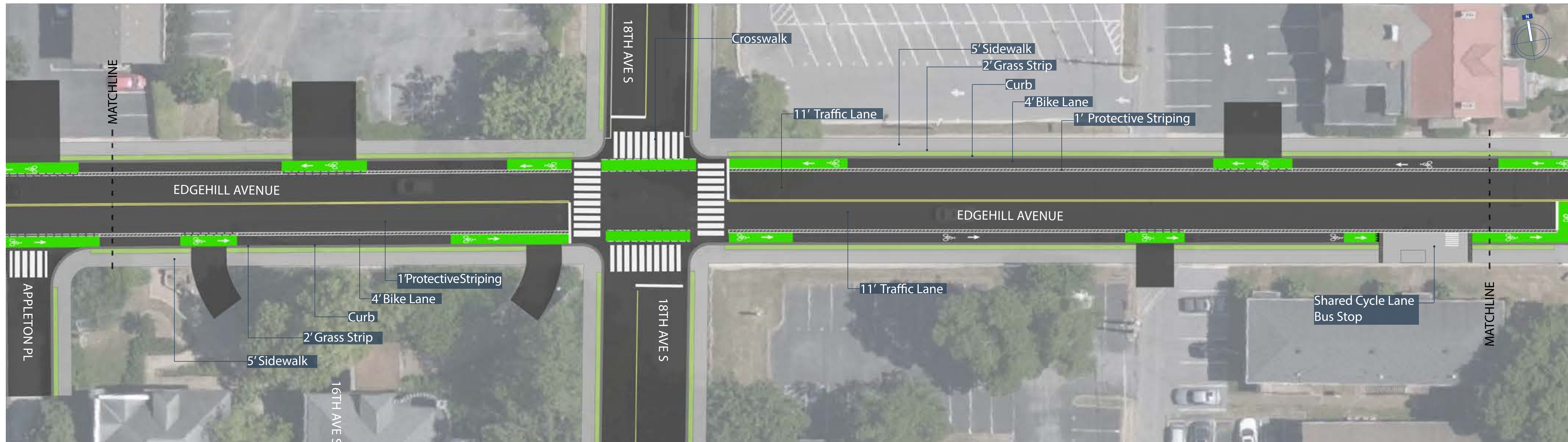
TYPICAL EDGEHILL AVENUE SECTION BETWEEN 19TH AVE AND VILLA PLACE



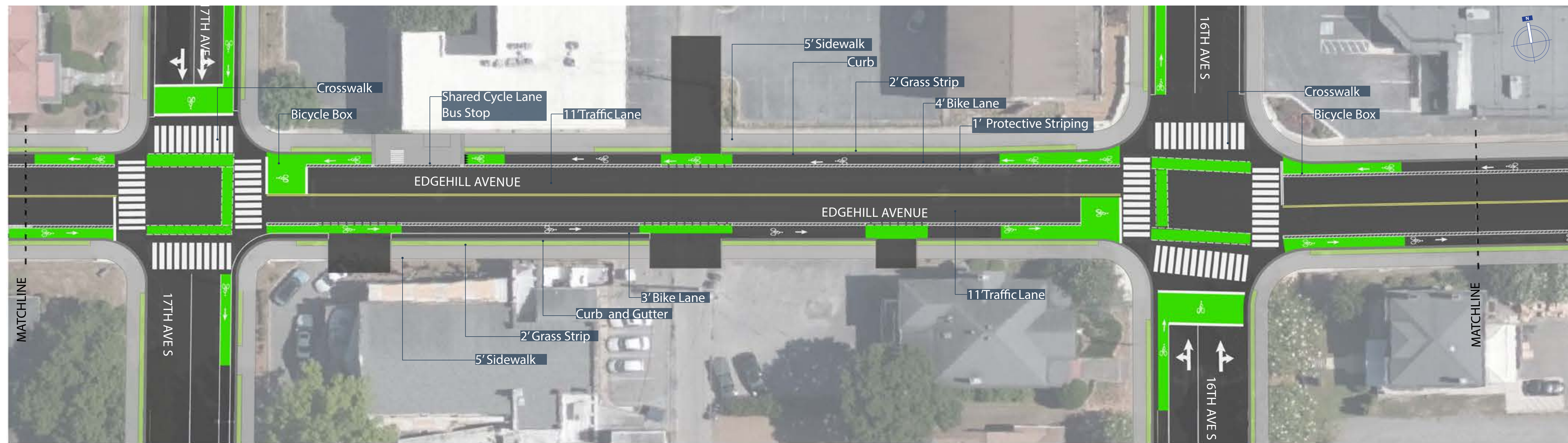
SEGMENT 2



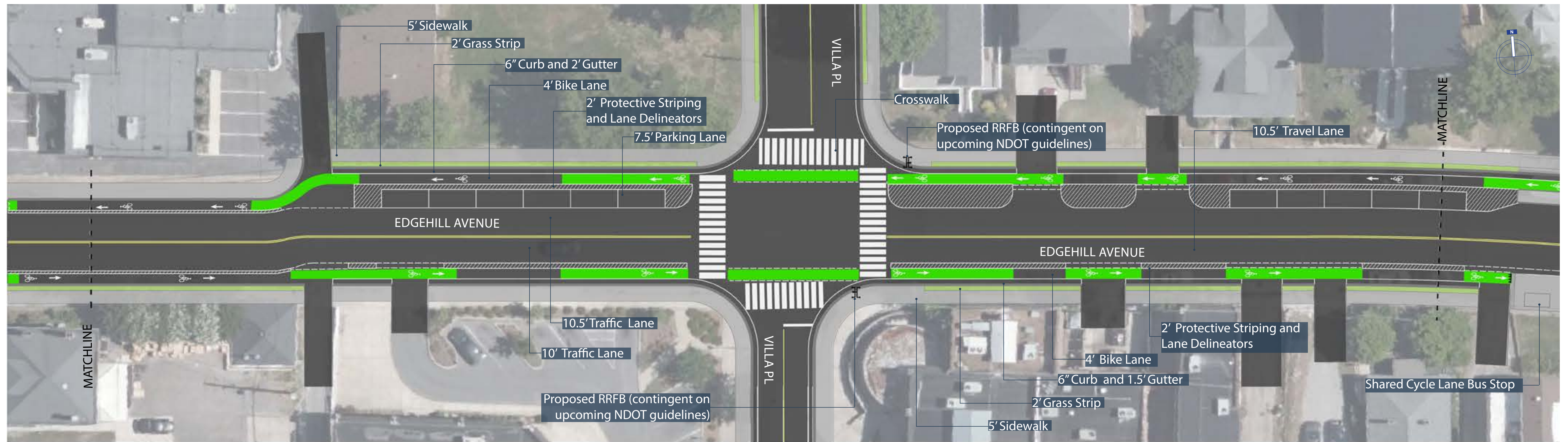
TYPICAL EDGEHILL AVENUE SECTION BETWEEN 19TH AVE AND VILLA PLACE



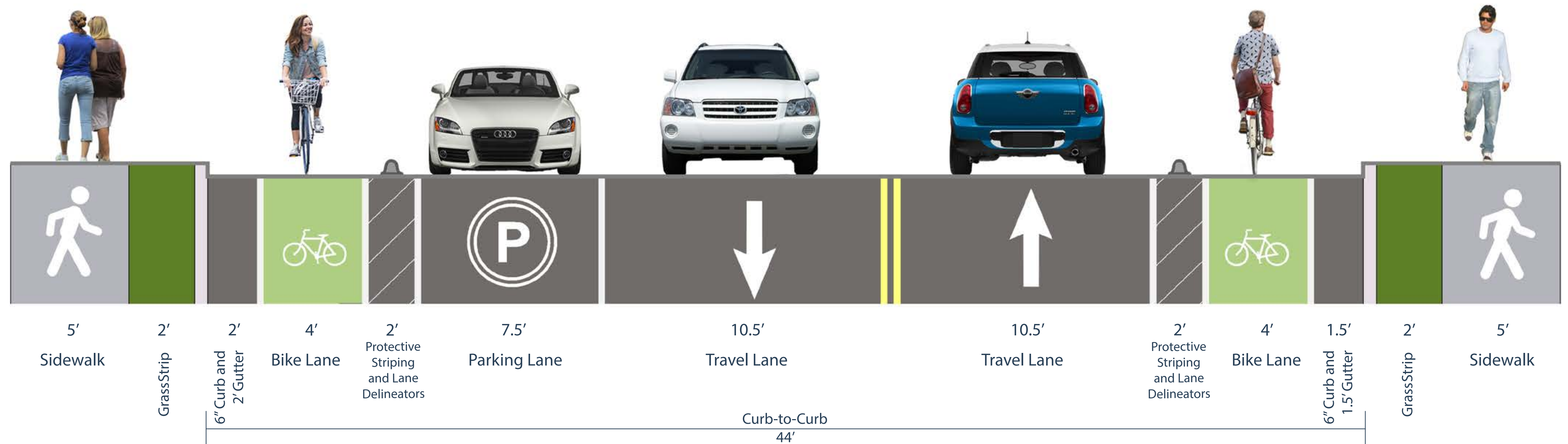
SEGMENT 3



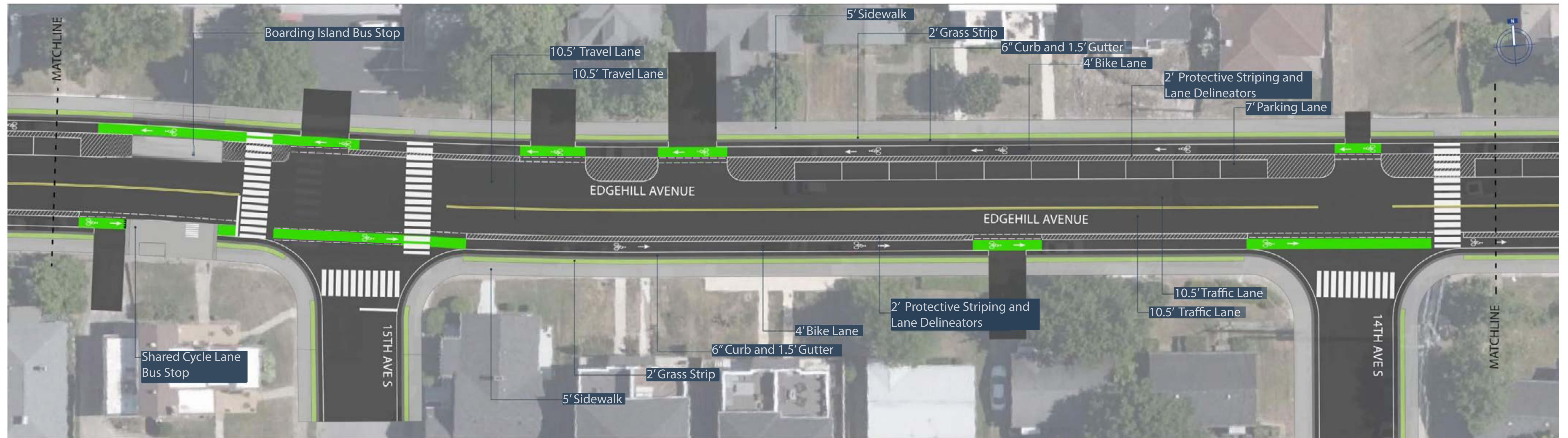
SEGMENT 4



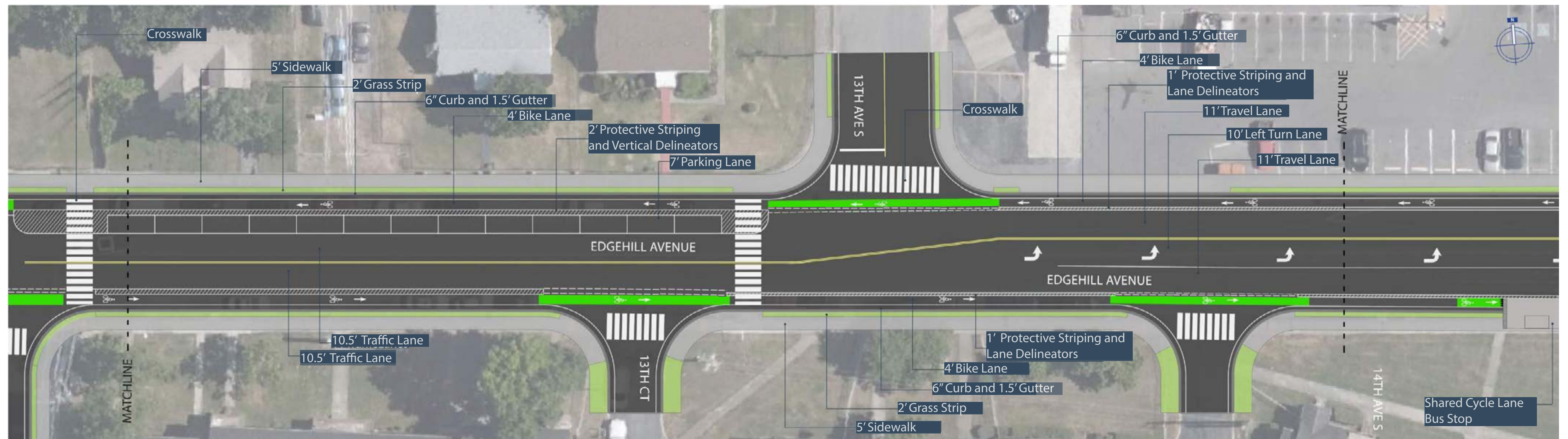
SEGMENT 5



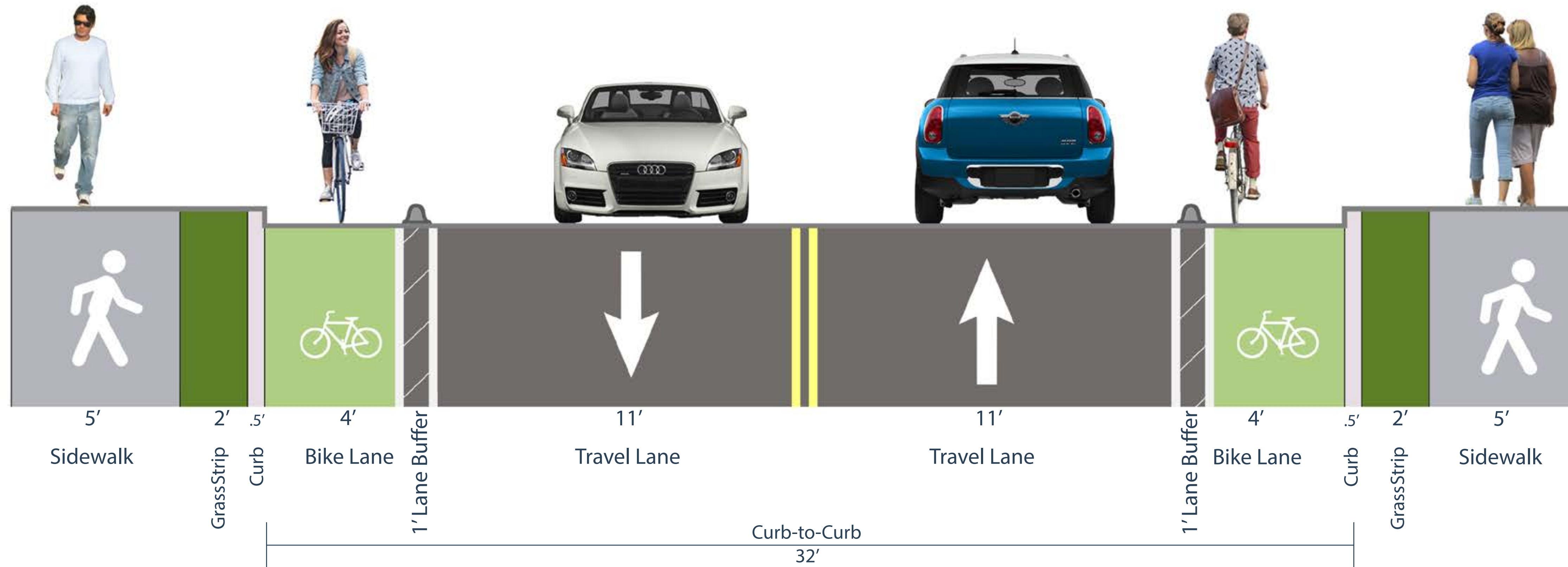
TYPICAL EDGEHILL AVENUE SECTION BETWEEN VILLA PLACE AND 13TH AVE



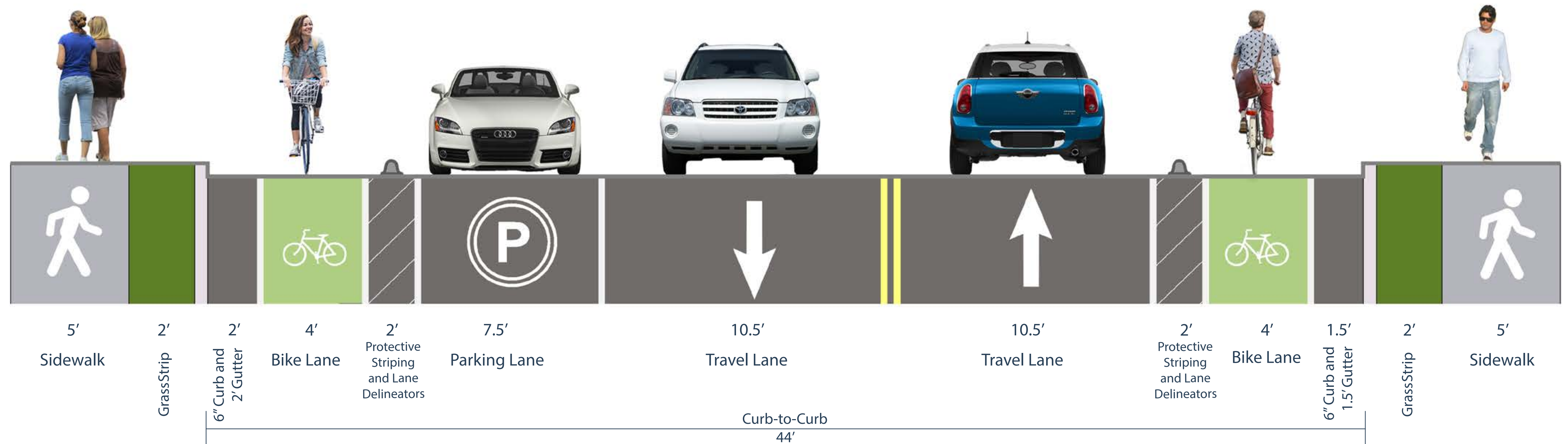
SEGMENT 6



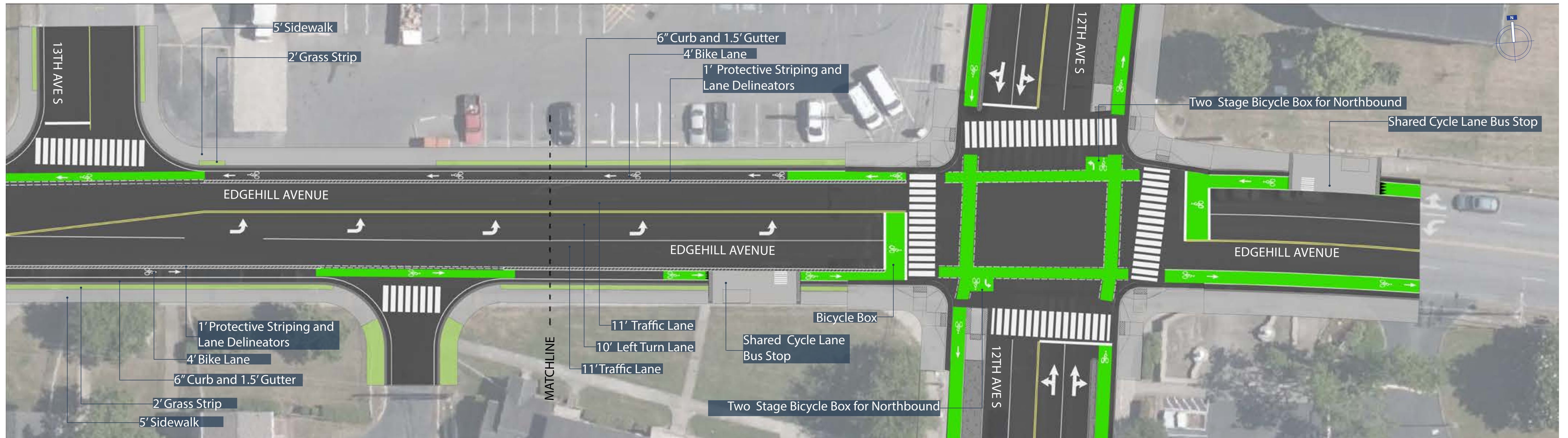
SEGMENT 7



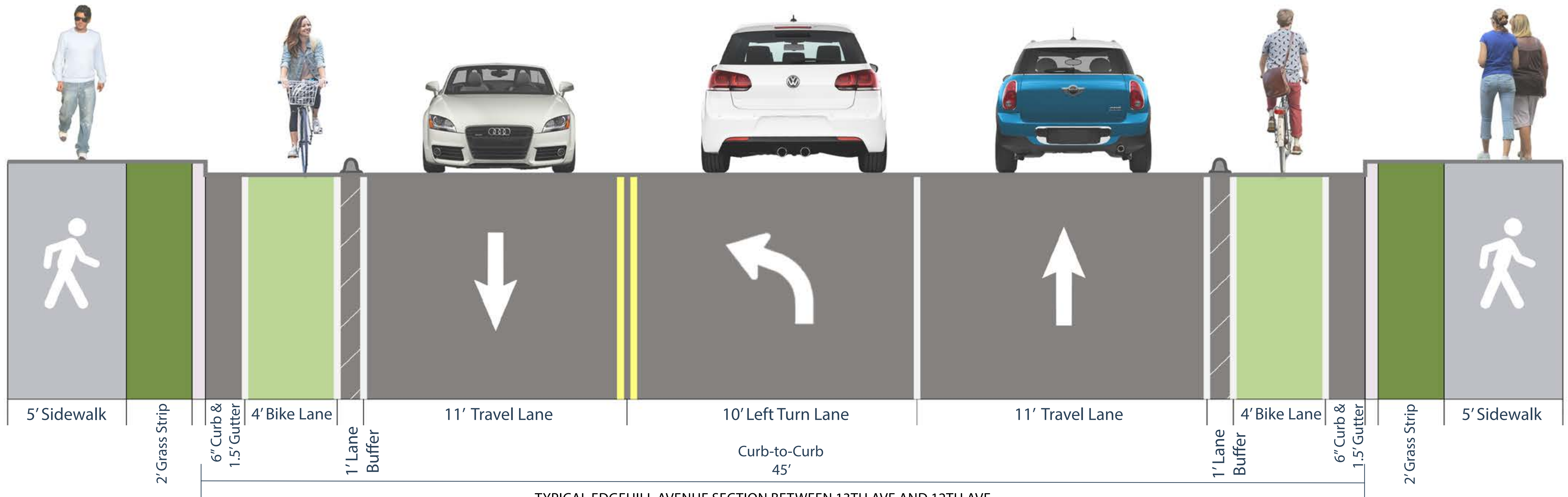
TYPICAL EDGEHILL AVENUE SECTION BETWEEN 19TH AVE AND VILLA PLACE



TYPICAL EDGEHILL AVENUE SECTION BETWEEN VILLA PLACE AND 13TH AVE



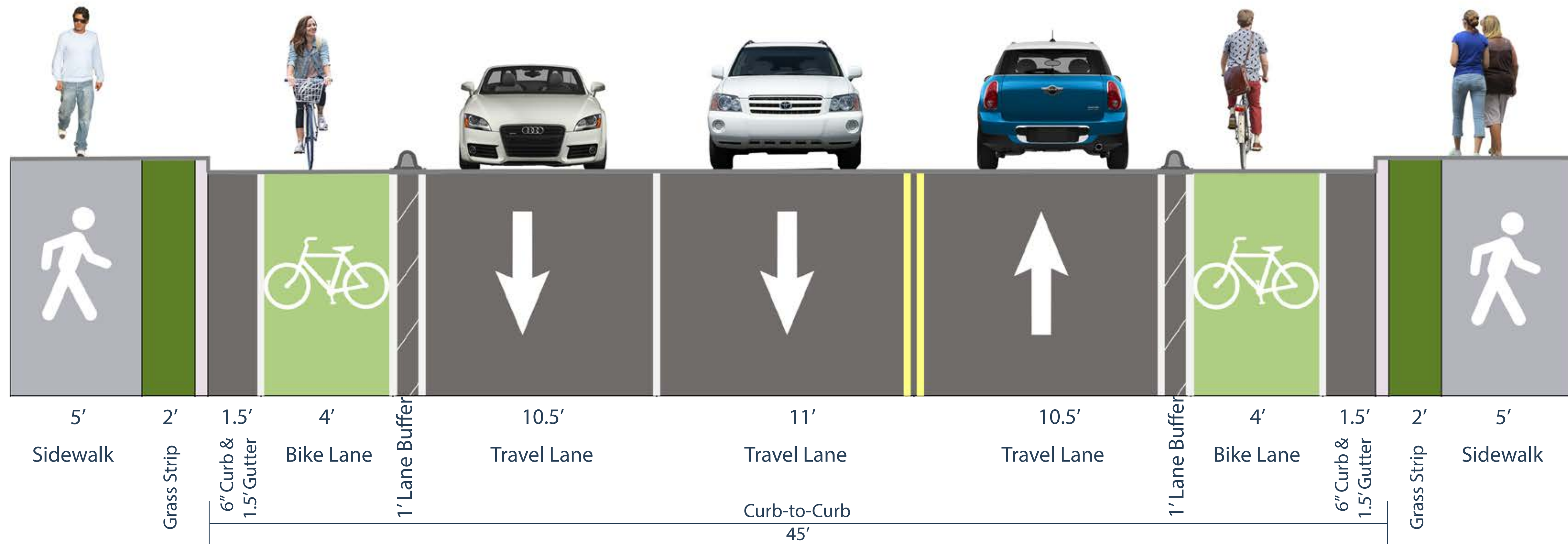
SEGMENT 8



TYPICAL EDGEHILL AVENUE SECTION BETWEEN 13TH AVE AND 12TH AVE

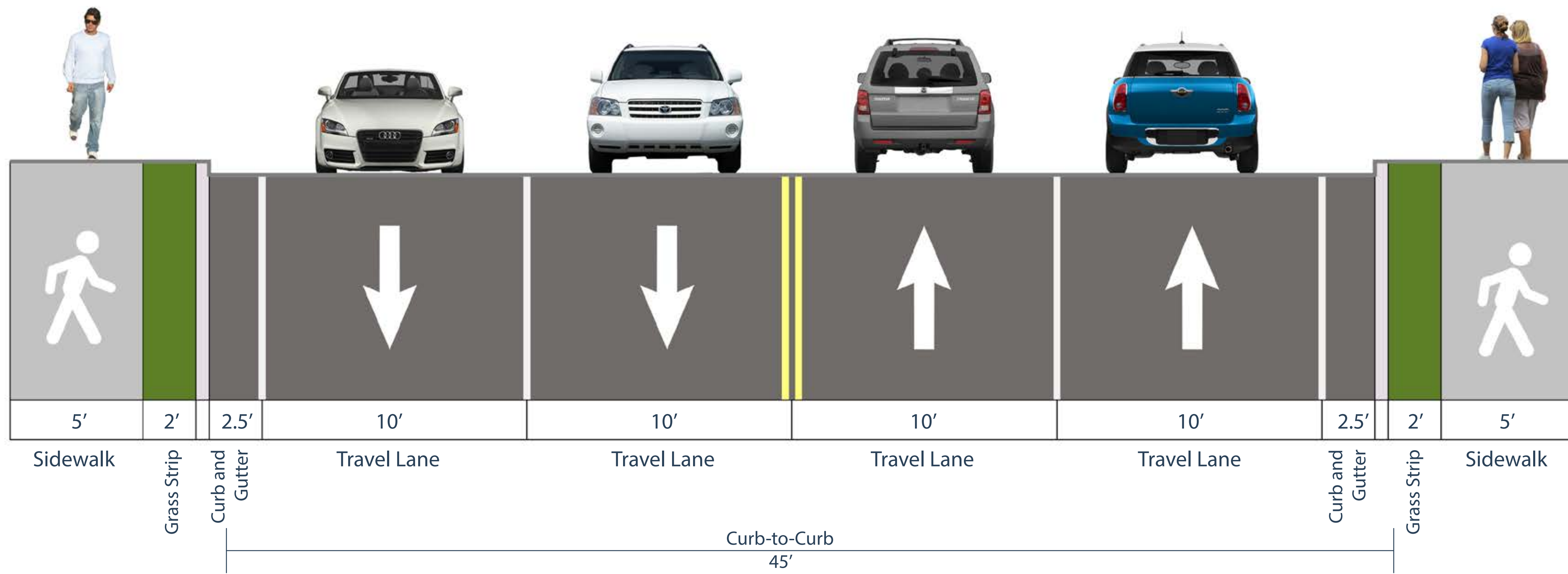


SEGMENT 9

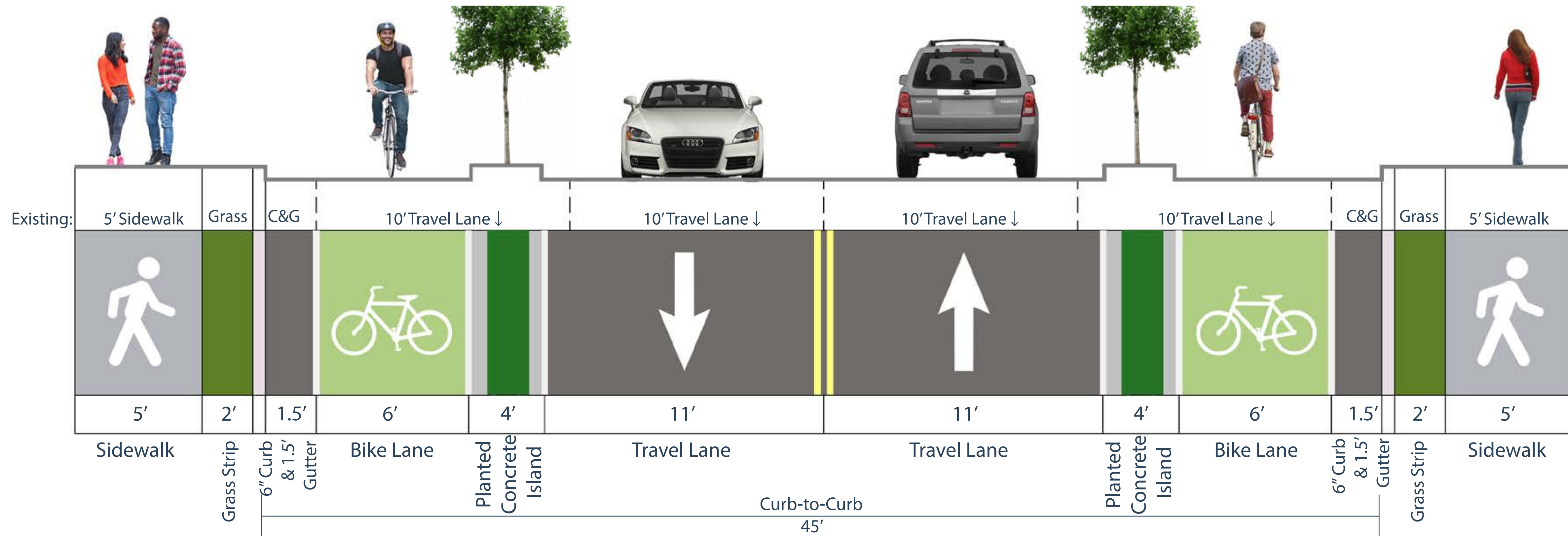


TYPICAL SEGMENT 9 CROSS SECTION

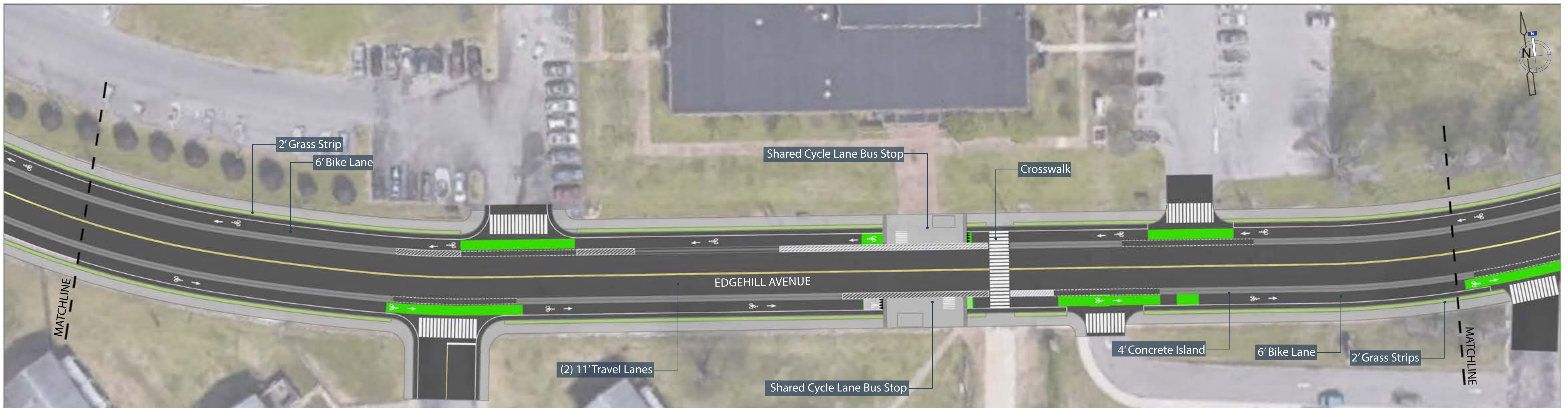




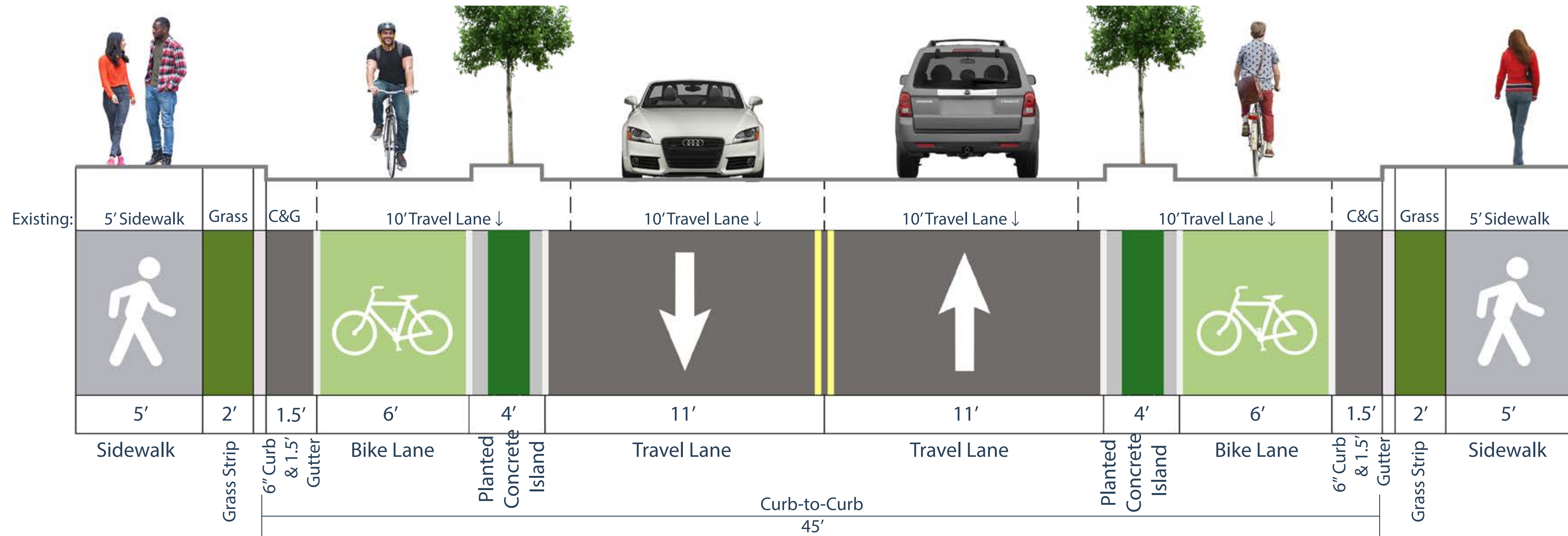
EXISTING CROSS SECTION



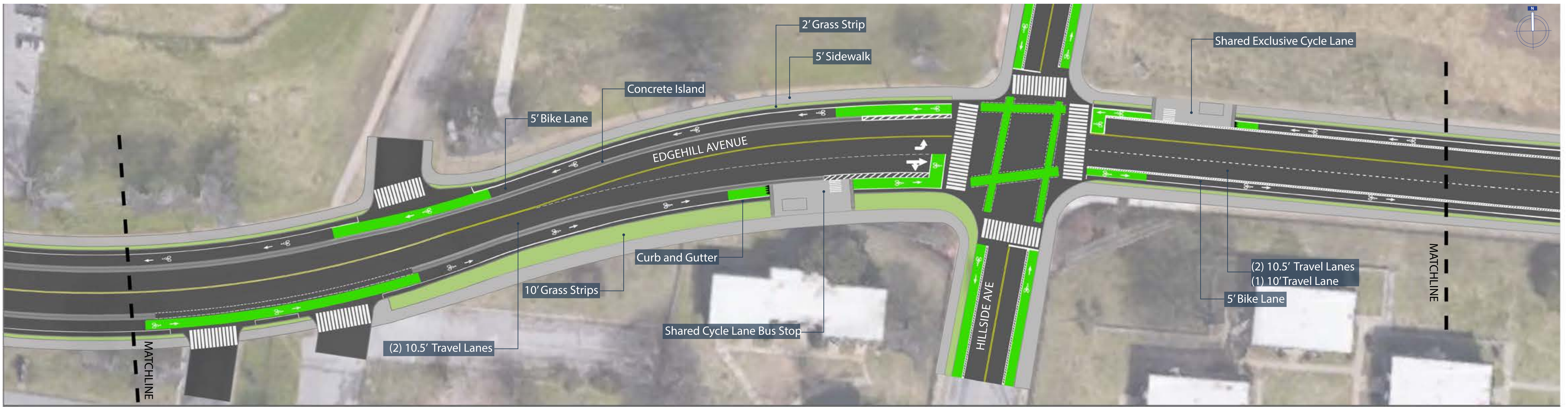
IDEAL IMPROVED CROSS SECTION



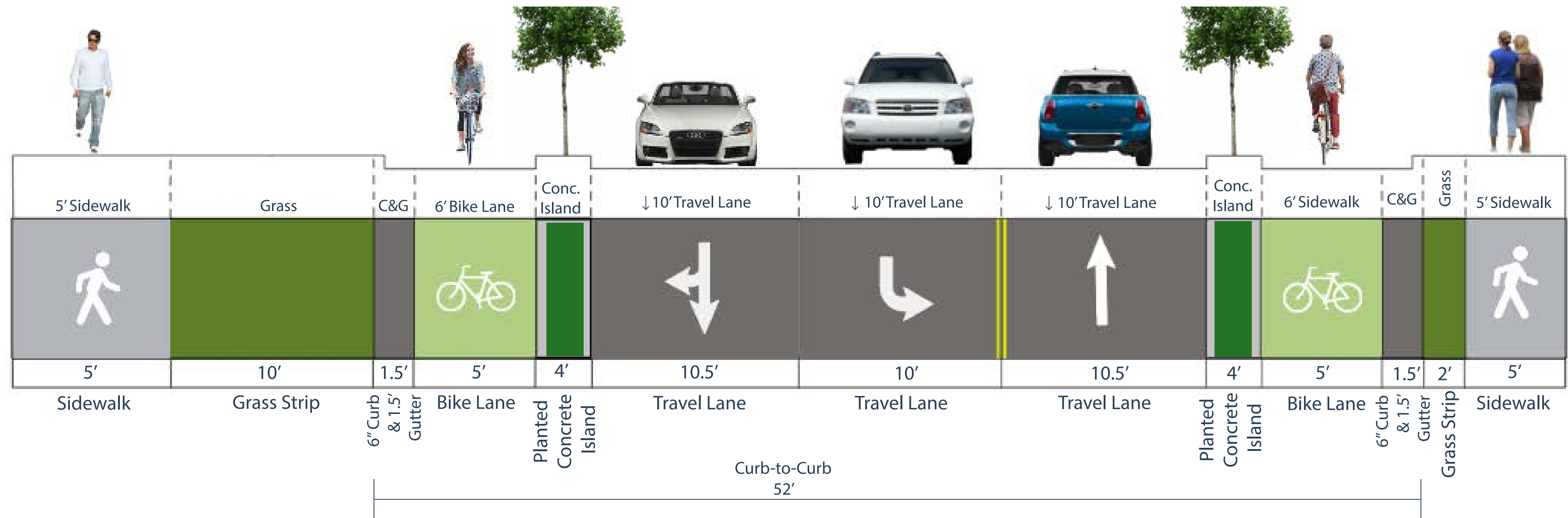
SEGMENT 10



TYPICAL SEGMENT 10 CROSS SECTION



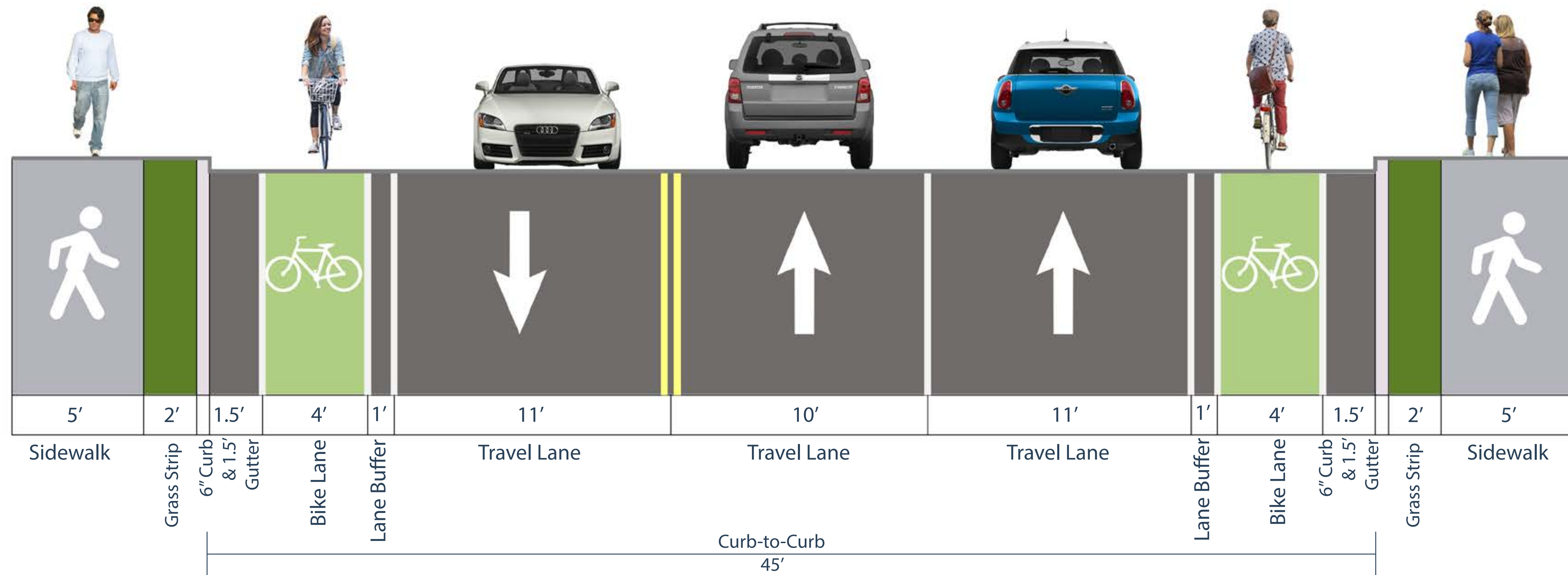
SEGMENT 11



TYPICAL SEGMENT 11 CROSS SECTION



SEGMENT 12



TYPICAL SEGMENT 12 CROSS SECTION



BICYCLE LANE MARKINGS



BICYCLE LANE MARKINGS



DESIGNATED BICYCLE LANE AND TRANSIT STOP



GROUND LEVEL PROTECTIVE BARRIERS



GROUND LEVEL PROTECTIVE BARRIERS



MARKED "BICYCLE BOXES" AT INTERSECTIONS



DELINEATOR-SEPARATED MARKED LANES



PLANTED LANE BUFFERS



MARKED CROSSING LANES AT INTERSECTIONS