

# NDOT



PARKING DIVISION PRESENTATION



# History

## Previous Vs. Current

Methods of Payment for Paid Parking

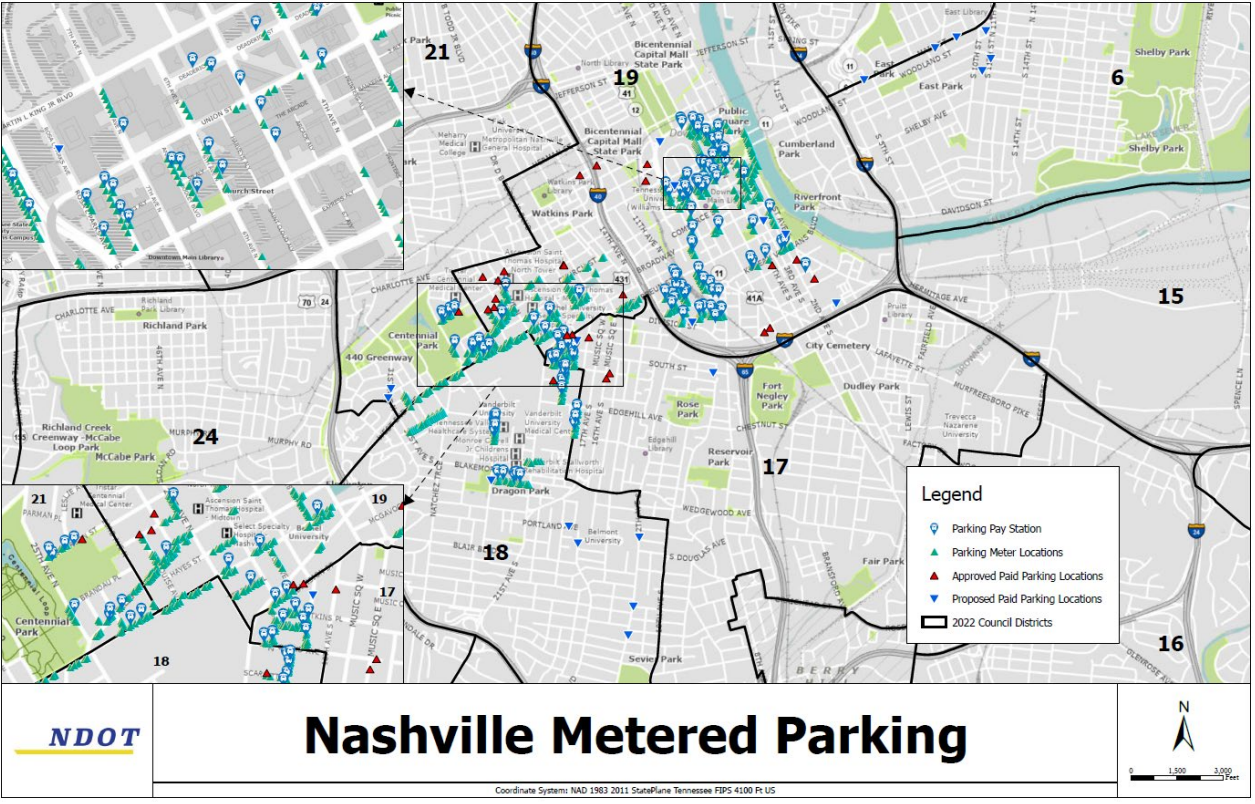
Paid Parking Hours of Operations

Paid Parking Zones

Parking Enforcement

Technology

Previous Metered Parking Map



Current Metered Parking Map

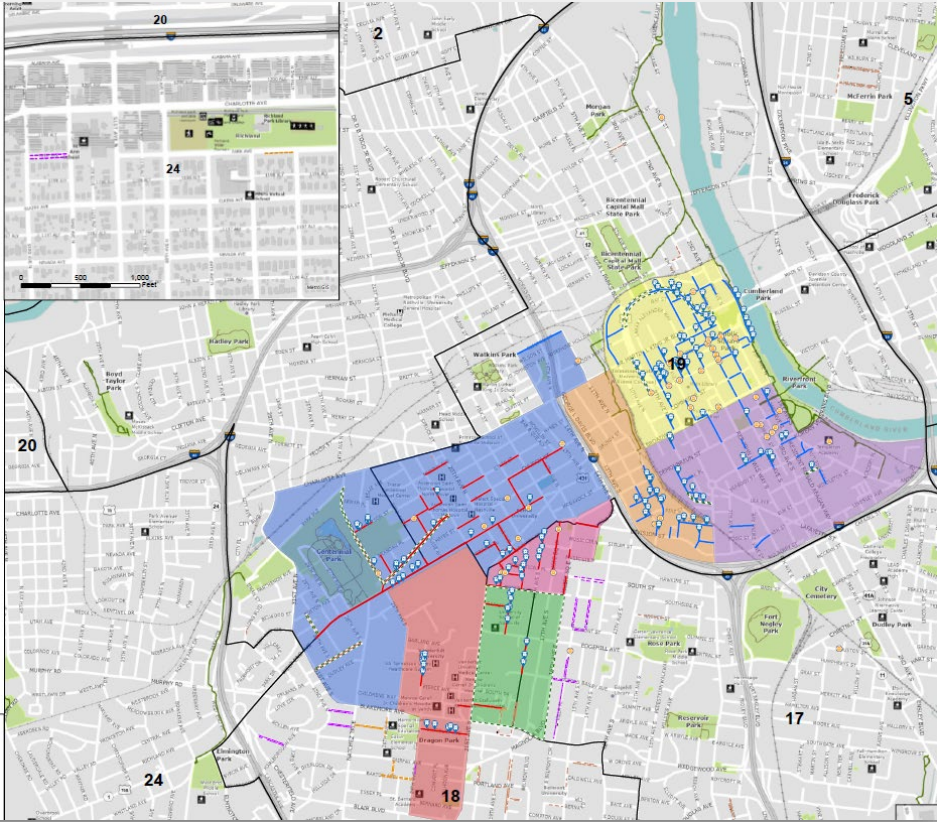
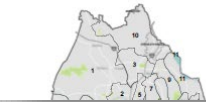
## Nashville On-Street Parking

### Legend

- Valet Zones
- Multi-Space Parking Meter
- Metered Street Parking
- Operational Times
- Timed Street Parking
- Limit
- 1 Hour Non-Permit
- 2 Hours Non-Permit
- Reserved
- Resident Permit Only
- Economy Zone
- Metered Zones
- Downtown
- Edgemoor
- Hillside Village
- Midtown
- Music Row
- Solo
- The Gulch
- Council Districts

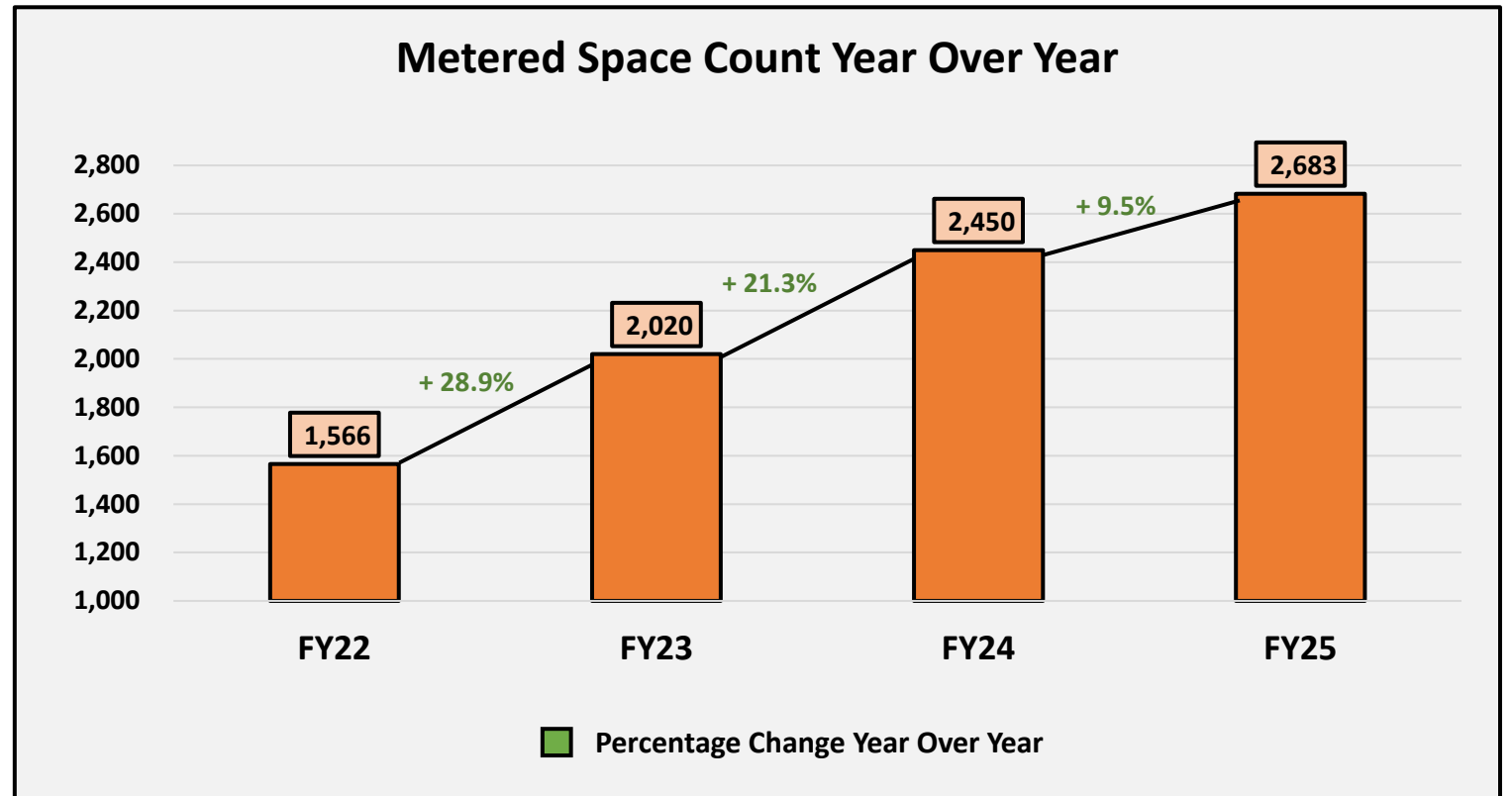


0 2,500 5,000 Feet



# Metered Space Counts

## Fiscal Year Comparison On-Street





# Top 3 Benefits Of Parking

## Air Quality & Emissions

- ✓ Reduced Vehicle Emissions
- ✓ Promoting Alternative Modes of Transportation
- ✓ Healthier Environment
- ✓ Reduced Carbon Emissions

## Public Transportation

- ✓ Increased Ridership
- ✓ Reduced Traffic Congestion
- ✓ Reduced infrastructure costs
- ✓ TDM compliant
- ✓ Social Equity

## Quality Of Life

- ✓ Quieter Neighborhoods
- ✓ Fairer Pricing
- ✓ Savings for Parkers
- ✓ Removing time restrictions
- ✓ Boost for the city



# Key Achievements for FY25

## FY24 vs FY25

<u>FY24</u>		<u>FY25</u>
900K	Transactions	1.0M
1.62M	Hours Purchased	1.86M
\$4.42	Average Transaction Value	\$4.68
1.80H	Average Transaction Duration	1.83H

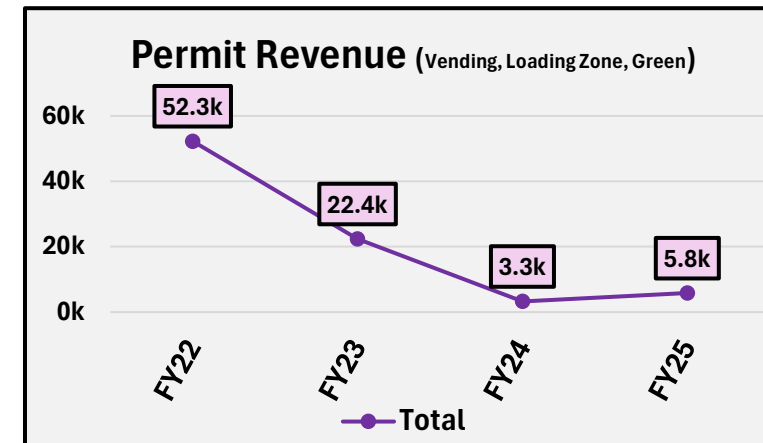
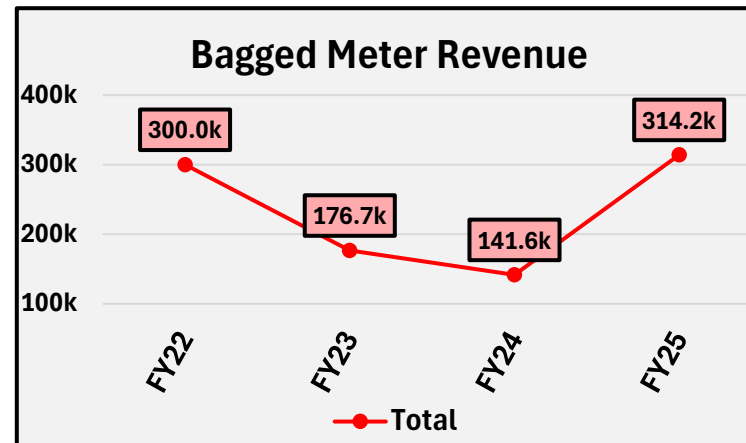
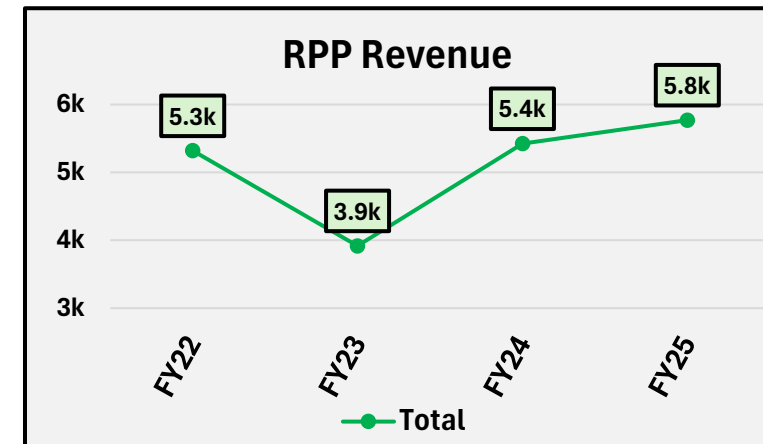
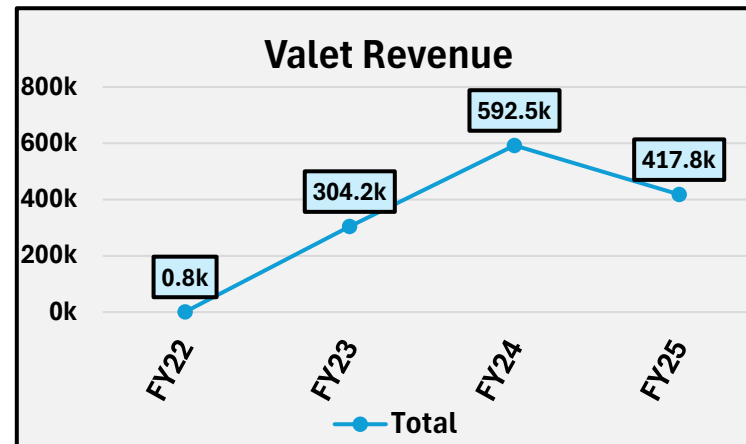
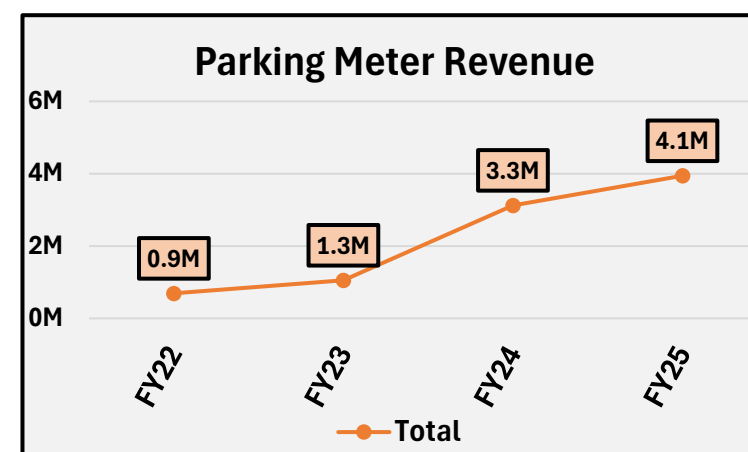
## FY25 Requests

2,384 Abandons	3,606 Illegals	1,234 Green Tags	1,740 Tows	1,870 PD Requests
-------------------	-------------------	---------------------	---------------	-------------------------

## OVERALL

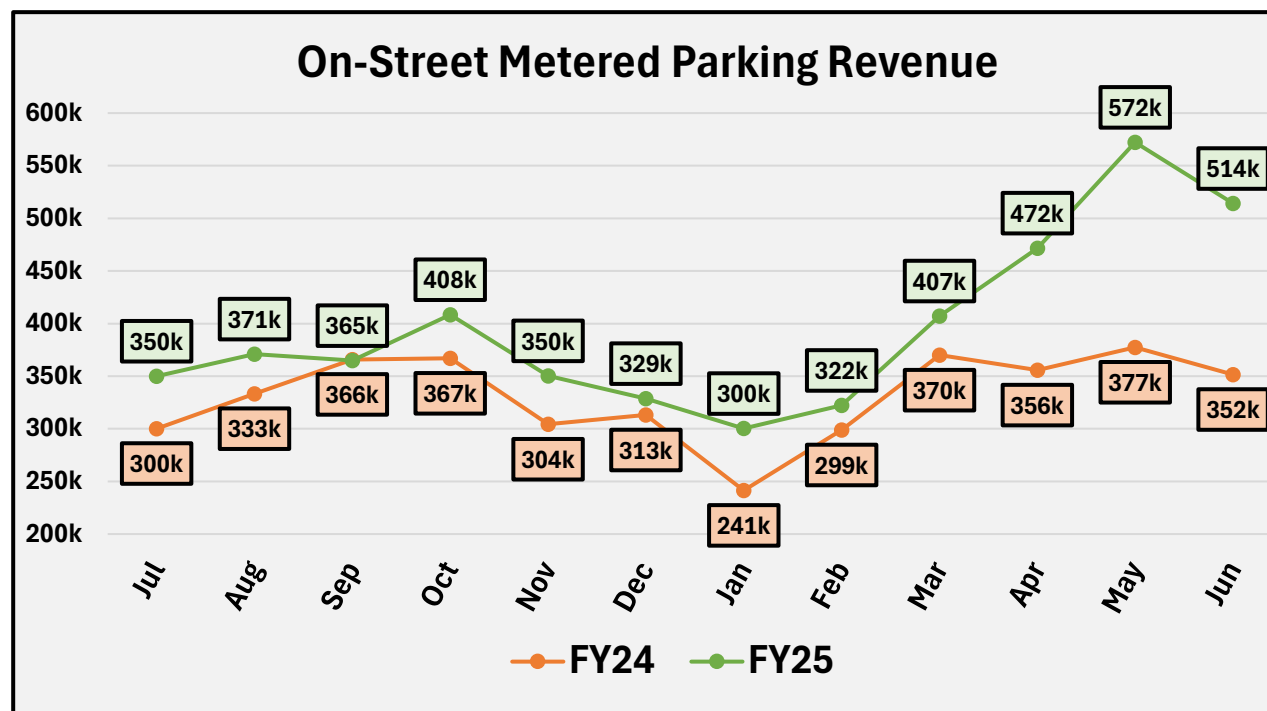
Total Revenue 10.31M
Hours Purchased 4.05M
Transactions 2.2M

# Historical Revenue by GL



# Revenue Comparisons

## Fiscal Years 2024 vs 2025



### Totals

**FY24:** 3.98M

**FY25:** 4.76M

+ 19.7%

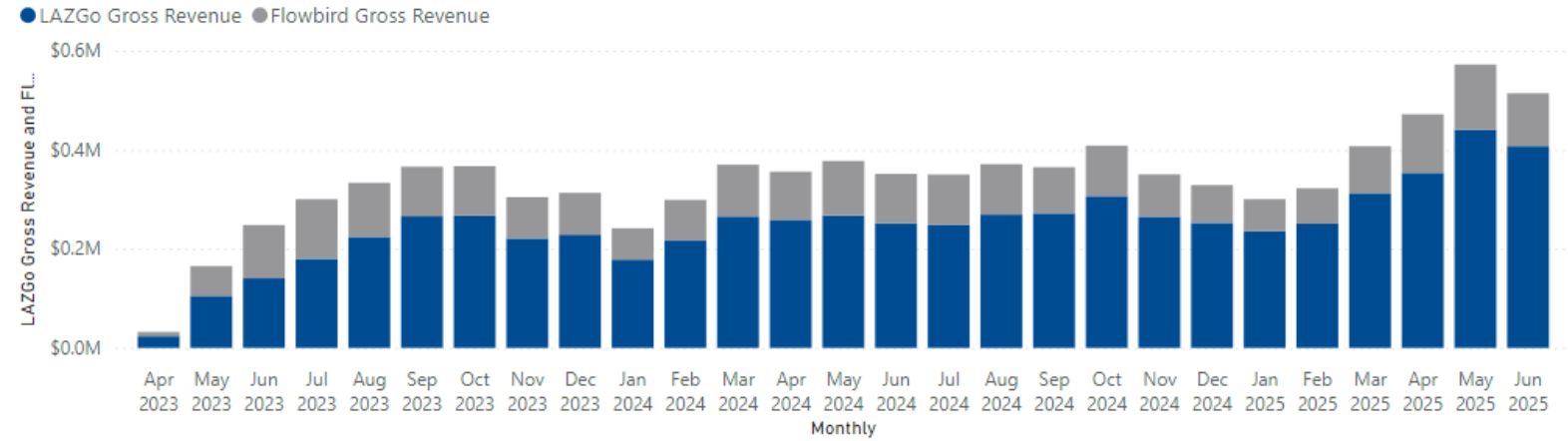
In Revenue Year Over Year



# Power BI Dashboard

## Fiscal Years 2023\* - Current

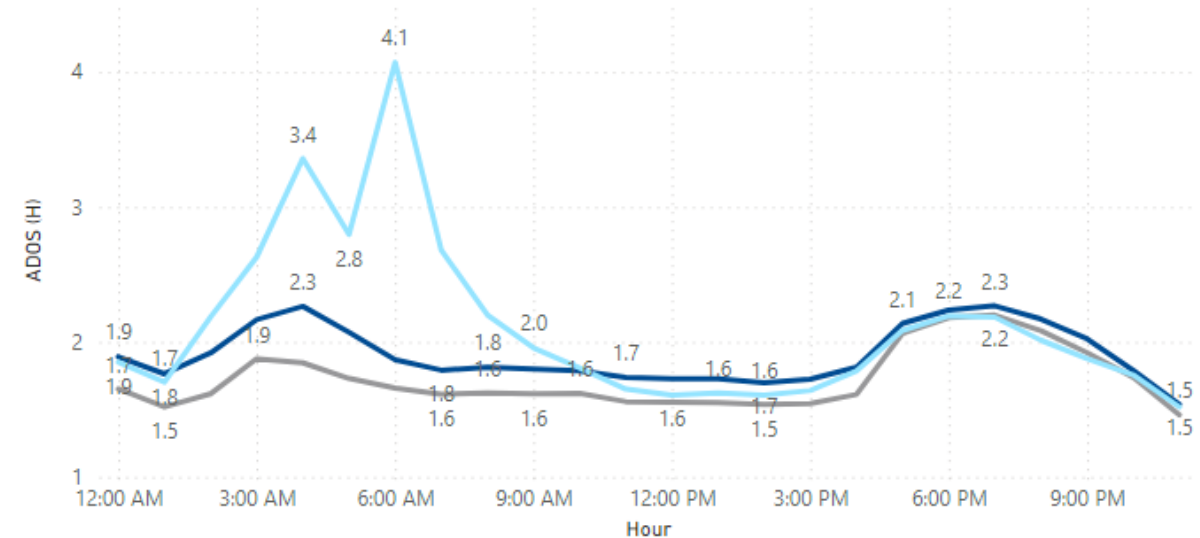
Revenue by Monthly



ADOS (H)

BY HOUR, YEAR

Year ● 2023 ● 2024 ● 2025



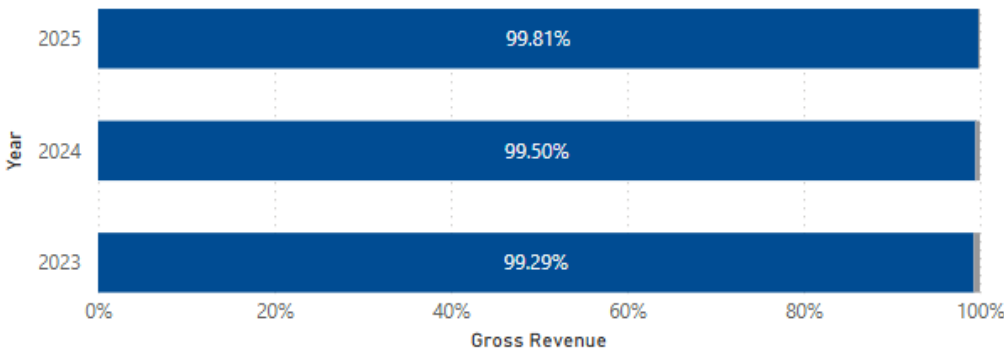
# Power BI Dashboard

- Fiscal Years 2024 - Current

## Transaction Analysis:

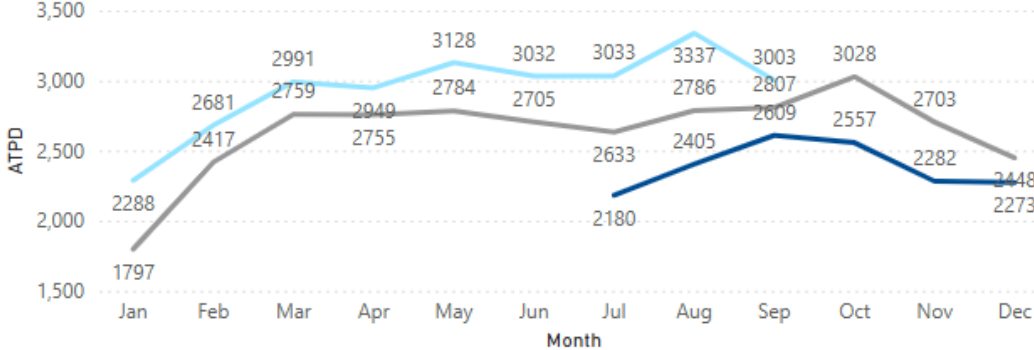
### Transactions and Revenue by Tender Type

PaymentMethod ● Card ● Coin ● None



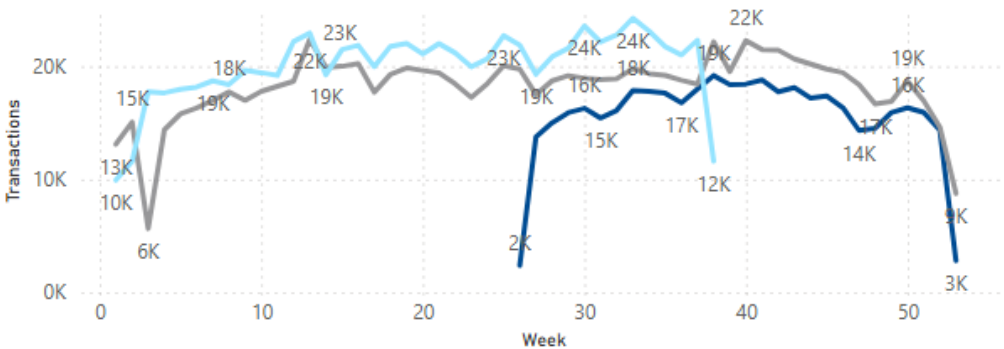
### ATPD by Month YOY

Year ● 2023 ● 2024 ● 2025



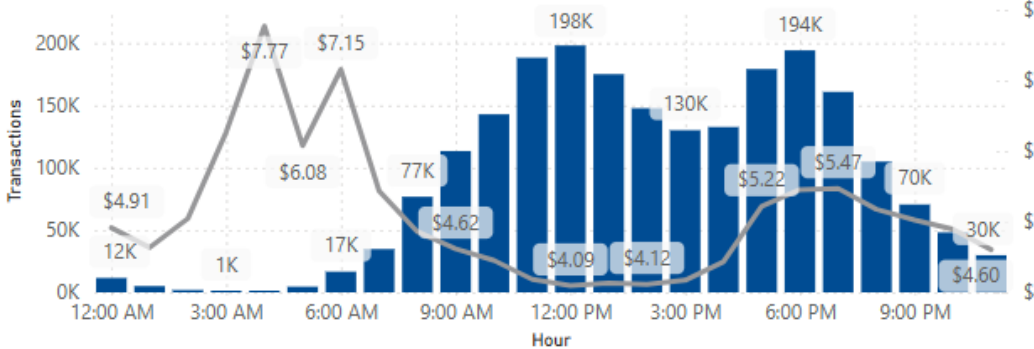
### Transactions by Week YOY

Year ● 2023 ● 2024 ● 2025



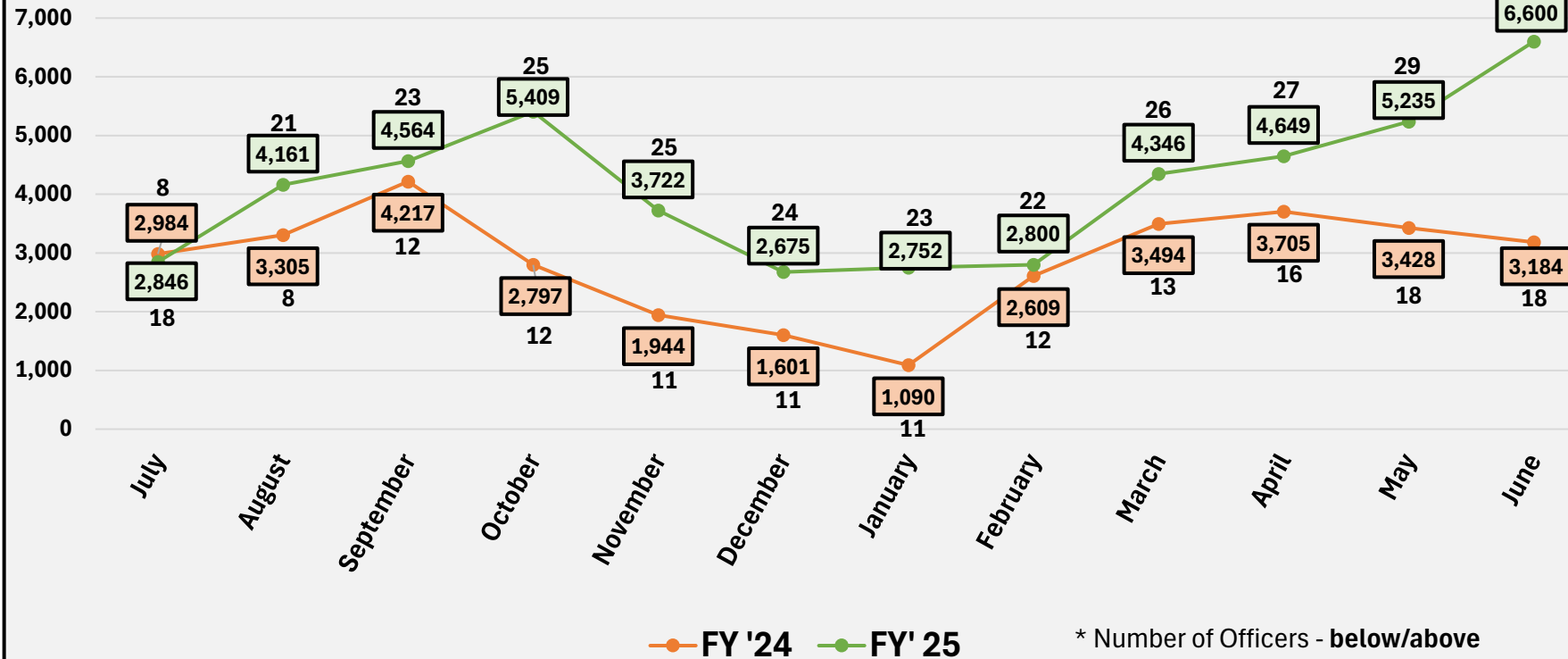
### Transactions and ATV by Entry Time

● Transactions ● ATV



# All Citations

## Citations Fiscal Year Over Year



## Total Citations

<b>FY24</b>	<b>FY25</b>
<b>34,358</b>	<b>49,759</b>
<b>+ 44.8%</b>	
<b>YOY in Citations</b>	

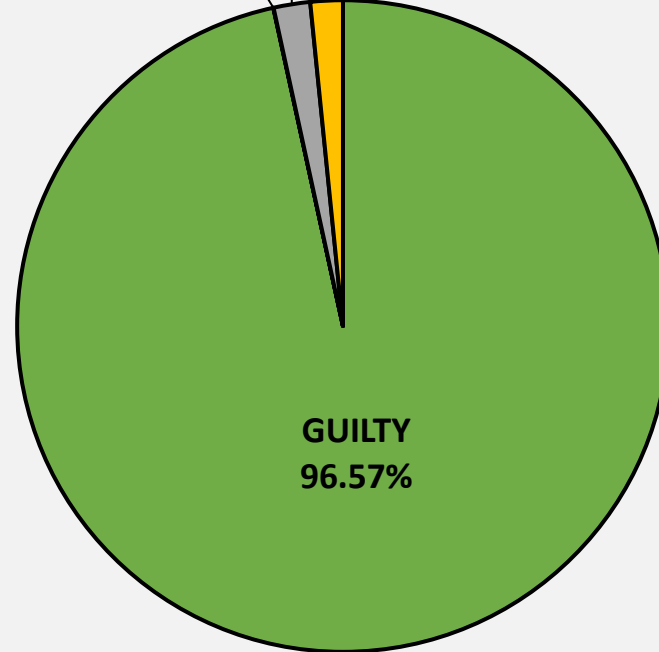
## Top 5 eCitations FY25

Meter Time Expired	21,511
Expired Registration	5,145
Parking Safety/Tow Zone	4,117
Parking Prohibited Place	3,066
Wrong Side of Street	1,946

# FY25 Dispositions

## FY25 Disposition Verdicts

NOT GUILTY 0.01%  
RETIRED 1.81%  
DISMISSED 1.61%



■ GUILTY - 13,113

■ NOT GUILTY - 2

■ RETIRED - 246

■ DISMISSED - 218

# Electronic Citation Details



**41,205 total citations issued  
from September 1<sup>st</sup>, 2024  
through June 30<sup>th</sup>, 2025**



**464 citations were  
dismissed or retired by the  
Nashville Court system**



**801 citations were issued  
for Residential Parking  
Permit Related violations**



**569 citations were issued  
for obstructing a fire  
Hydrant**



**321 citations were issued  
for parking on the sidewalk**



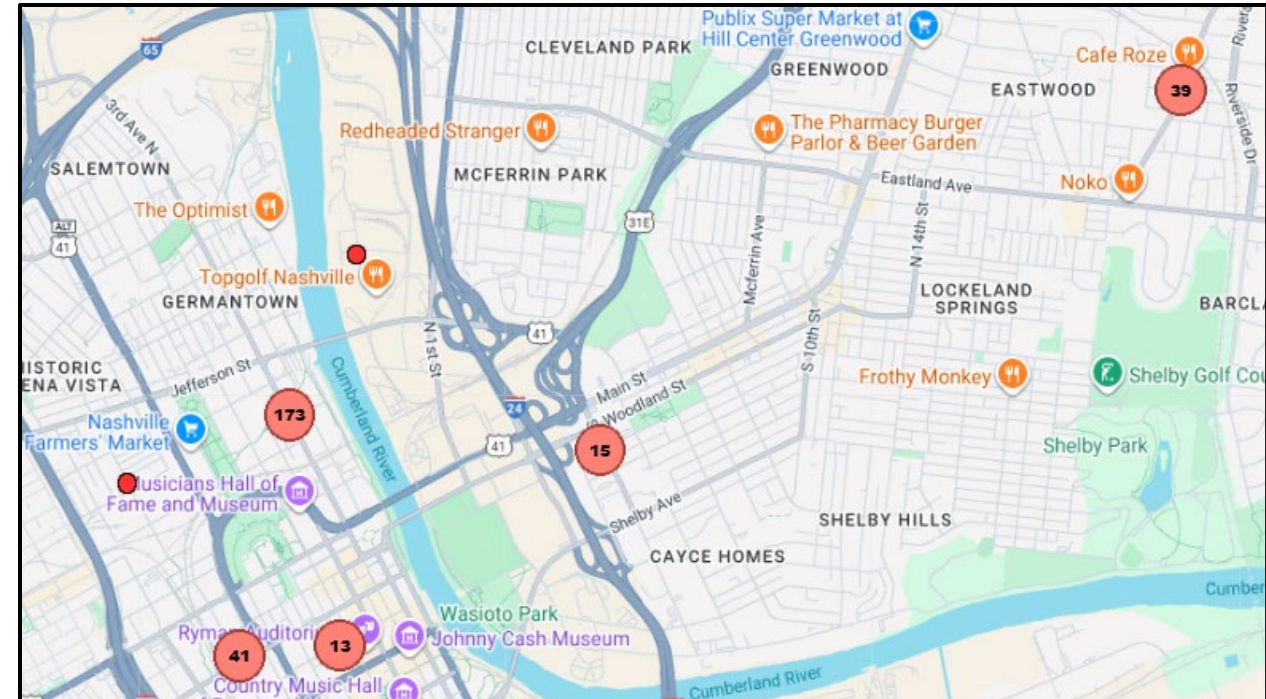
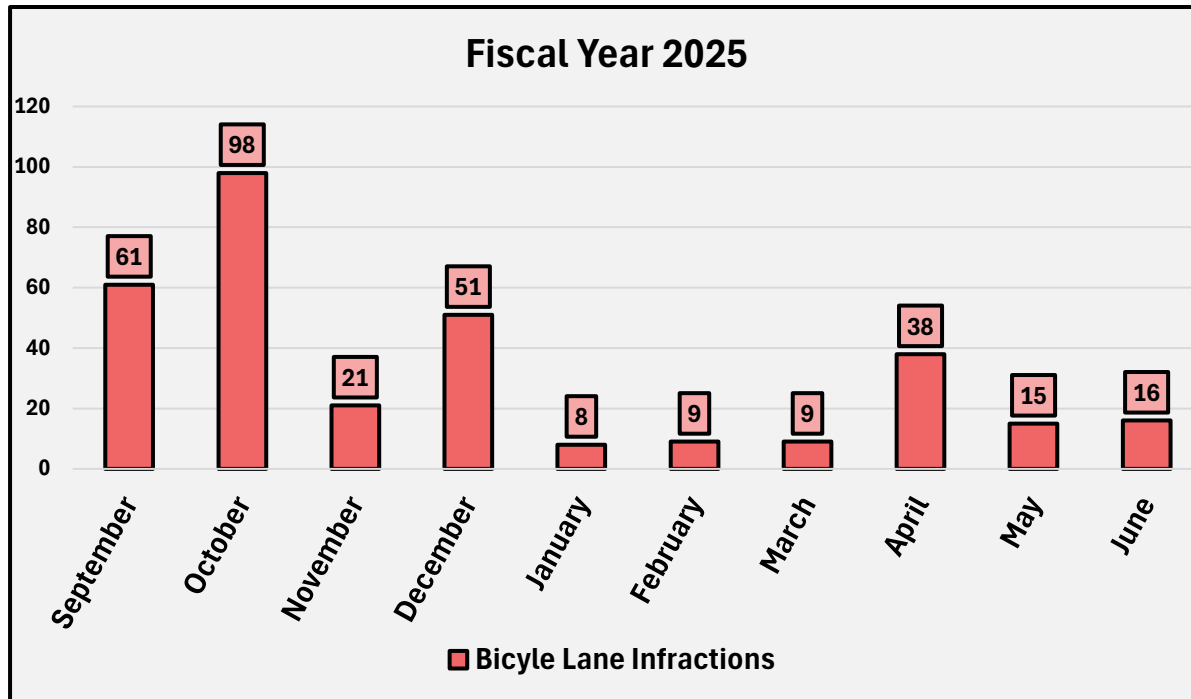
**326 citations were issued  
for obstructing a bicycle  
lane.**



# Bicycle Lane Citations

## Top 5 Areas with Bicycle Lane Infractions:

3<sup>rd</sup> Ave N & Stockyard  
 10<sup>th</sup> Ave N & Commerce St  
 Porter Rd  
 Russell St  
 2<sup>nd</sup> Ave N & Commerce St



# Potential Future Installs

Music Row - 209	Projected Install
Chet Atkins from Music Sq E to 19 <sup>th</sup> Ave S	Nov-25
18 <sup>th</sup> Ave S from Chet Atkins Pl to Grand Ave	Nov-25
Music Sq W from Chet Atkins Pl to Grand Ave	Nov-25
Music Circle N from Music Sq E to Music Circle E	Nov-25
Music Circle S from Music Sq E to Music Circle E	Nov-25
Music Circle E from Music Circle S to Division St	Nov-25
Roy Acuff Pl from Music Sq E to 18 <sup>th</sup> Ave S	Nov-25
Sobro - 216	
7 <sup>th</sup> Ave S starting at Peabody St	Dec-25
4 <sup>th</sup> Ave S from Demonbreun to Molloy St	Dec-25
Lea Ave starting at 7 <sup>th</sup> Ave S	Dec-25
Drexel St from 7 <sup>th</sup> Ave S to 8 <sup>th</sup> Ave S	Dec-25
7 <sup>th</sup> Ave S from Lea Ave to Fogg St	Dec-25
Fogg St	Dec-25
Ewing Ave from Lafayette St to Middleton St	Dec-25
6 <sup>th</sup> Ave S starting at Lea St	Dec-25
Lea St from 6 <sup>th</sup> Ave S to Rep John Lewis Way	Dec-25
Rep John Lewis Way from Lafayette St to Mulberry St	Dec-25
3 <sup>rd</sup> Ave S from Ash St to Elm St	Dec-25
Lea Ave from Pres. Ronald Regan Way to Rutledge St	Dec-25
Rutledge St starting from Lea Ave	Dec-25
Middleton St "Rolling Hill Mills"	Dec-25
Rolling Mill Hill Rd	Dec-25
Academy Pl from Lindsley Ave to Middleton St	Dec-25
Nance Ave	Dec-25
Lea Ave from 9 <sup>th</sup> Ave S to 8 <sup>th</sup> Ave S	Dec-25

# Potential Future Installs

## Midtown - 539

30 <sup>TH</sup> AVE S FROM WEST END AVE TO VANDERBILT PL	Jan-26
29 <sup>TH</sup> AVE S FROM WEST END AVE TO VANDERBILT PL	Jan-26
POSTON AVE FROM 31 <sup>ST</sup> AVE TO 27 <sup>TH</sup> AVE N	Jan-26
28 <sup>TH</sup> AVE N FROM WEST END AVE TO END OF STREET	Jan-26
ARENA AVE FROM CHARLOTTE AVE TO MURPHY AVE	Jan-26
HAYES ST FROM LOUISE AVE TO 15TH AVE N	Jan-26
STATE ST FROM 20 <sup>TH</sup> AVE N TO BBQ ALLEY	Jan-26
PATTERSON ST FROM 23 <sup>RD</sup> AVE N TO 21 <sup>ST</sup> AVE N	Jan-26
LESLIE AVE FROM PARMAN PL TO 22 <sup>ND</sup> AVE N	Jan-26
MCGAVOCK ST FROM 16 <sup>TH</sup> AVE TO 17 <sup>TH</sup> AVE	Jan-26
22 <sup>ND</sup> AVE N FROM PATTERSON ST TO MURPHY AVE	Jan-26
REIDHURST FROM BRANDAU PL TO ELLISTON PL	Jan-26
BRANDAU PL FROM REIDHURST TO 25 <sup>TH</sup> AVE S	Jan-26
McGavock St from 16 <sup>th</sup> Ave S to Parking lot exit	Jan-26
McGavock St from 16 <sup>th</sup> Ave S to 17 <sup>th</sup> Ave	Jan-26
Patterson St from 22 <sup>nd</sup> Ave N to 21 <sup>st</sup> Ave N	Jan-26
Patterson St from 20 <sup>th</sup> Ave N to BBQ Alley	Jan-26
22 <sup>nd</sup> Ave N from Patterson St to Leslie Ave	Jan-26
Brandau Pl from Reidhurst St to 25 <sup>th</sup> Ave N	Jan-26
Reidhurst St from Brandau Pl to Elliston Pl	Jan-26
McMillin St from McMillin Guest house to State St	Jan-26
15 <sup>th</sup> Ave N from Charlotte Ave to Church St	Jan-26
15 <sup>th</sup> Ave N from Church St to Haynes St	Jan-26
Haynes St from 15 <sup>th</sup> Ave N to 14 <sup>th</sup> Ave N	Jan-26
Louise Ave from west End to Elliston Pl	Jan-26
21 <sup>st</sup> Ave N from Charlotte Ave to Patterson St	Jan-26
24 <sup>th</sup> Ave N from Elliston Pl to Brandau Pl	Jan-26





ANY QUESTIONS?

