



This image is an AI-generated conceptual rendering intended to illustrate a potential vision for the development. They are for illustrative purposes only and do not represent final design, construction documents, or approved plans.

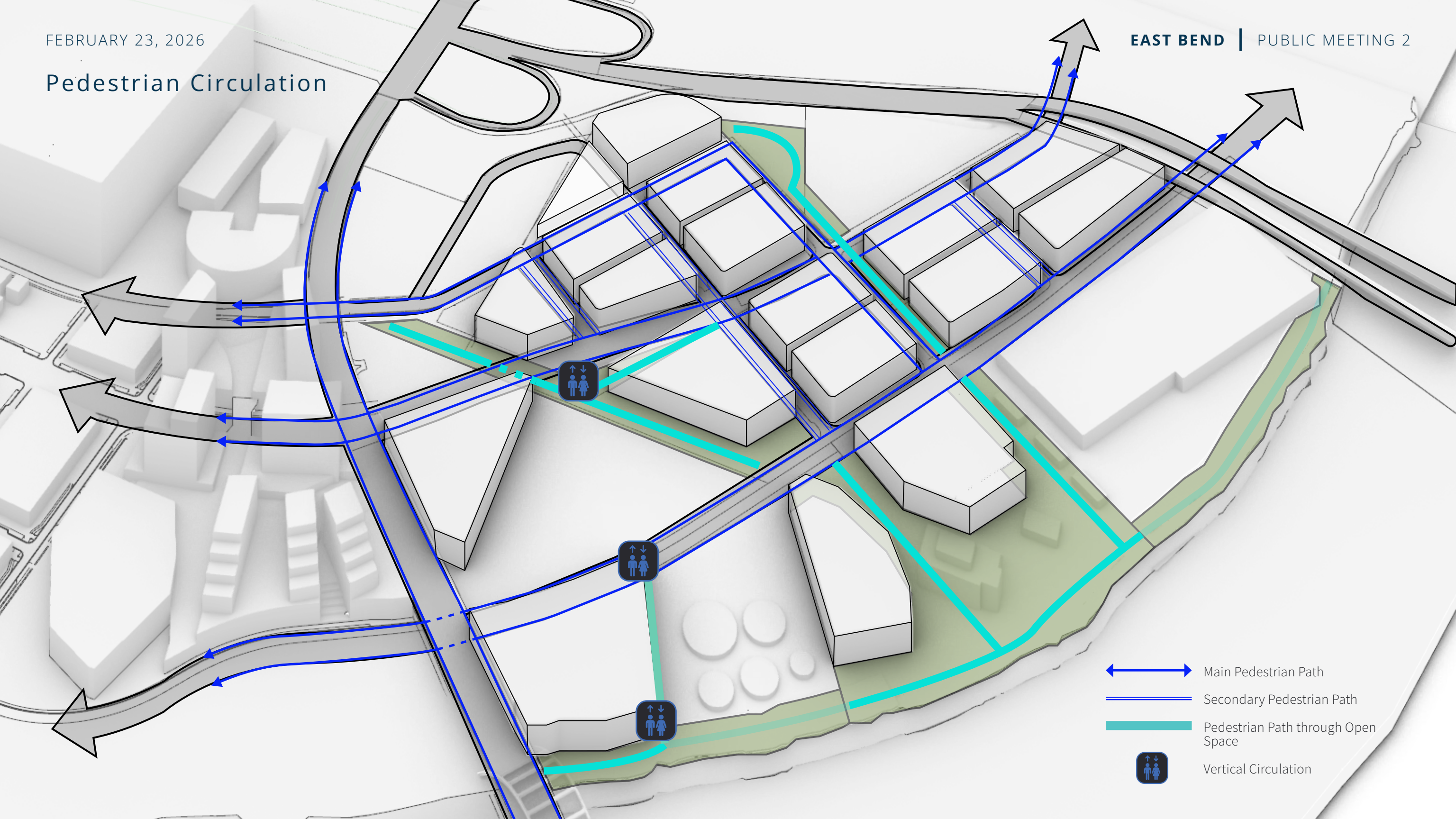






This image is an AI-generated conceptual rendering intended to illustrate a potential vision for the development. They are for illustrative purposes only and do not represent final design, construction documents, or approved plans.

FEBRUARY 23, 2026

Pedestrian Circulation

EAST BEND | PUBLIC MEETING 2

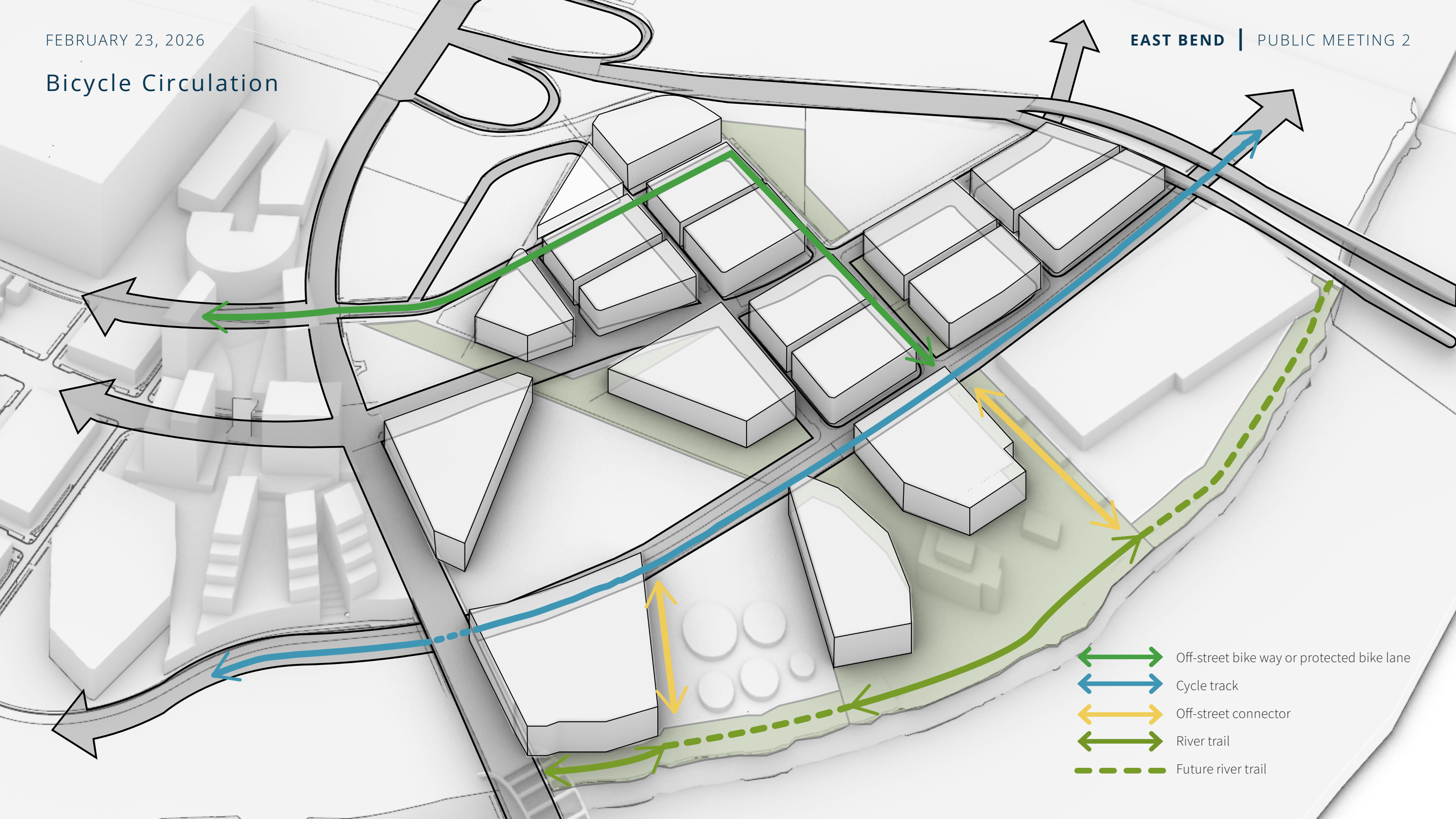


-  Main Pedestrian Path
-  Secondary Pedestrian Path
-  Pedestrian Path through Open Space
-  Vertical Circulation

FEBRUARY 23, 2026

EAST BEND | PUBLIC MEETING 2

Bicycle Circulation



- Off-street bike way or protected bike lane
- Cycle track
- Off-street connector
- River trail
- Future river trail

Key Places



Open Space 3

Open Space 1

Open Space 2

Open Space 4

