

PUBLIC SURVEY RESULTS SUMMARY

Introduction

The Parks and Recreation Department (Metro Nashville Parks) is updating its systemwide parks and recreation master plan document, Plan to Play, originally adopted by the Metropolitan Board of Parks and Recreation on March 7, 2017. As a part of the Plan to Play Update, an online survey was administered to measure resident engagement with the Metro Parks system and to provide input for consideration in identifying future capital and programmatic investments. The survey is one of several important sources of input, along with the open house, needs mapping, and stakeholder meetings, that will be used to inform plan recommendations. The survey's typical participants are self-selected and tend to be more highly engaged in parks and community affairs than the average person.

1.1 SURVEY OVERVIEW & PARTICIPATION PROFILE

Survey Reach & Scale:

- Total Responses: 2,550
- Davidson County Residents: 94.5% (2,409)
- Non-residents: 5.5% (140)
- Statistical margin of error range +/-2.0% to +/-2.43%

Engagement Window: May 21 to July 31, 2025 – ensuring seasonal coverage across spring, early summer, and midsummer usage.

Geographic Distribution:

- Highest response rates from 37206 (East Nashville, 350), 37209 (West Nashville, 259), and 37205 (Belle Meade/Green Hills, 222).
- South and Southeast zip codes (37211, 37013, 37217) indicated continued recreation demand, particularly around Antioch and Cane Ridge.

Demographic Indicators

- Broad mix of families, seniors, and young professionals:
 - Families with young children are reflected in frequent mentions of playgrounds and splash pads (e.g., Fannie Mae Dees “Dragon Park,” Sevier Park, Elmington Park). These comments often request shaded seating, restrooms, and more child-friendly amenities.
 - Seniors and older adults are visible in asks for walking loops, benches, rest areas, and aquatics facilities, especially in reference to Centennial, Two Rivers, and McCabe. Several comments highlight swimming pools as critical resources for older residents’ fitness.
 - Young professionals are reflected in mentions of greenways and fitness programming, particularly the Shelby Bottoms and Richland Creek corridors, with comments highlighting running, biking, and group fitness opportunities.

Significant representation from equity-priority neighborhoods:

- Respondents from Antioch (37013), Madison (37115), and North Nashville (37208) participated and voiced specific needs such as new community centers, better athletic fields, and more playgrounds. For example, Cane Ridge and Hartman Park were frequently cited by these respondents as needing reinvestment.
- Madison and Hermitage residents repeatedly flagged limited access to safe greenways and requested stronger connectivity into existing trail networks like Stones River.

Underserved areas still underrepresented in survey responses relative to population share

- Despite population growth, South Nashville (37211) and Antioch (37013) had fewer mentions than expected given the population of those areas. Comments that did appear often raised frustration about “lack of parity” compared to the concentration of facilities in East Nashville or near the urban core.
- Several respondents noted they “drive to Warner Parks or Shelby Bottoms” because comparable facilities are not available in their immediate neighborhoods. This points to an ongoing geographic equity gap in facility distribution.

Demographic Stats:

- 85.5% of respondents have been residents of Davidson County for five (5) or more years.
- 63.3% of respondents were in the 25-54 age group; over-sampling the actual age group which is 40.9% of the population. Note the online survey was intended for adults (18 years old or older) to complete.
- The 55-74 years old age group was over-sampled 29.3% to actual 13.6%, while the 75+ age group was represented accurately with 4.8% in the survey and 4.7% in population.
- Households with children were slightly under-sampled with 35.9% of respondents indicating they had children under 18 in their household vs. 44.4% of actual households.
- Whites were over-sampled 74.0% vs. 66.6% actual while the following minority populations were under-sampled: Black/African American 8.4% vs. actual 26.1%; Hispanic/Latino/ or Spanish at 1.8% vs. actual 13.7%; and Asians at 1.3% vs. actual 3.8%.
- Households with a member that has a disability were over-sampled with 13.8% of respondents vs. 7.8% actual.

1.2 FACILITY USE & CORE ANCHORS

System Anchors: Survey responses identify concentrations around a small set of sites/parks:

- Warner Parks (Percy/Edwin Warner) – repeatedly identified as the county’s premier outdoor recreation destination, providing multi-modal trails, ecological preserves, and competitive athletics.
- Shelby Bottoms/Greenway – the most consistently mentioned greenway corridor, underscoring demand for linear access and neighborhood-to-park connectivity.
- Centennial & Bicentennial Parks – key urban cultural anchors, providing programmed events, passive recreation, and city identity.

Community-Level Facilities:

- Regional Community Centers (Hadley, McCabe, Bellevue, Madison, Hartman): serve as localized “third spaces” for fitness, aquatics, and senior/youth programming.
- Playgrounds: Strong family demand for high-use sites (Fannie Mae Dees/Dragon Park, Sevier, Elmington, Shelby).

- Athletic Assets: Consistent use of golf courses (Vinny Links, Ted Rhodes, McCabe), tennis courts (Hadley, Hillwood HS), and disc golf courses (Seven Oaks, Cane Ridge, Cedar Hill).

1.3 TRENDS & ACTIVITY CLUSTERS

Greenways as Transportation Corridors:

- Greenways represent the most heavily cited asset class, functioning as both transportation corridors and recreation conduits.
- Most referenced: Shelby Bottoms, Richland Creek, Stones River, Mill Creek, Cumberland River, and Harpeth River alignments.
- High number of mentions for “desired routes” highlight demand for cross-county linkages (Antioch to Downtown; West Nashville to Bellevue).

Activity Interests and Needs:

- Walking/Hiking/Trails: Warner Parks, Radnor Lake, and Beaman are consistently used for hiking and nature immersion.
- Cycling & Multi-Use: Greenways increasingly serve as daily fitness and commuting corridors.
- Aquatics: Community demand is high for more aquatic facilities (most referenced from survey were pools at Hadley, Hartman, Smith Springs, Bellevue).
- Dog Parks: High reliance on Two Rivers, Centennial, Shelby, and Ravenwood dog parks.
- Community Programming: Seniors emphasized community centers, while families highlighted youth sports and playgrounds.

1.4 PRIORITIES & NEEDS

Key Themes from Responses (descending order of priority/need):

1. Maintenance & Safety Concerns

- Requests for lighting upgrades, trail safety patrols, and restroom access.
- Several respondents cite feeling unsafe in neighborhood parks, limiting use.

2. Geographic Equity

- Repeated emphasis on Antioch, Madison, Hermitage, and North Nashville as underserved relative to population density.
- Need for balanced park distribution across areas of population growth in Davidson County.

3. Connectivity Imperative

- Consistent demand for linkages between greenways and parks.
- Desire for trail continuity across river and highway barriers.

4. Programming Expansion

- Respondents noted a desire for more community events, senior activities, aquatics, and youth athletics.
- Support for multi-generational programming as a unifying strategy.

5. Recreation Innovation

- Mentions of pickleball courts, pump tracks, skateparks, and disc golf reflect demand for non-traditional recreation offerings.

1.5 STRATEGIC TAKEAWAYS & PLANNING IMPLICATIONS

System-Wide Insights:

- **Legacy Parks Drive Usage:** Warner Parks, Centennial, and Shelby remain dominant, but are strained from overuse as noted by respondents.
- **Greenways are System Backbone:** Linear connectivity has emerged as Nashville’s highest recreation demand; greenways are not “supplemental,” but core to many respondents’ recreation needs.
- **Equity Gaps Persist:** Equity through the system remains an area for improvement with the Antioch and North Nashville areas lacking facilities which are accessible in the West and East Nashville areas in both facility quality and density.

Planning Implications:

- **Invest in Equitable Expansion:** Prioritize Antioch/Madison/Hermitage for new playgrounds, community centers, and trailheads to provide access greenways.
- **Enhance Greenway Network:** Complete linkages, enhance trailheads, and integrate greenway access into neighborhood-level planning.
- **Upgrade Core Parks:** Reinforce Centennial, Shelby, and Warner Parks with maintenance, safety, and resilience investments.
- **Diversify Programming:** Expand offerings beyond traditional athletics to include wellness, cultural events, and senior engagement.
- **System Resilience:** Incorporate climate resilience (flood-tolerant materials, shade canopy, permeable surfaces) into capital reinvestment.

1.6 CONCLUSION

The 2025 “Plan to Play” Survey highlights Metro Parks’ role as both a community connector and regional destination system. Resident feedback reveals both high reliance on legacy parks and greenways and a strong desire for equitable distribution of facilities and modern programming. The insights provide clear directives: expand access, enhance safety, improve greenways, and balance the recreation portfolio to meet the needs of a growing, diversifying Nashville-Davidson County.

Write-in Questions

The following are summaries of write-in questions from the online survey:

Question 3:

Which specific facilities (greenway, dog park, playground, etc.) do you use most? Include location (name of facility, or greenway) if possible.

Results show that the Warner Parks, Shelby, Centennial, and Bicentennial (non-Metro Park) are the most dominant system anchors, while neighborhood-level parks like McCabe, Sevier, Elmington, and Hadley also received strong recognition. Greenways (Shelby, Richland, Two Rivers) are consistently prioritized.

Top 15 Sites (Descending Order)

1. Warner Parks (Percy & Edwin Warner) – 167 mentions
2. Shelby Park & Bottoms – 153 mentions
3. Centennial Park – 142 mentions
4. Bicentennial Capitol Mall State Park – 118 mentions
5. McCabe Park & Community Center – 101 mentions
6. Seven Oaks Park / Disc Golf – 96 mentions
7. Two Rivers Park – 92 mentions
8. Sevier Park – 86 mentions
9. Fannie Mae Dees Park (Dragon Park) – 81 mentions
10. Elmington Park – 77 mentions
11. Hadley Park & Community Center – 74 mentions
12. East Bank / Cumberland Riverfront – 71 mentions
13. Richland Creek Greenway – 68 mentions
14. Smith Springs Park – 65 mentions
15. Cane Ridge Park – 63 mentions

Question 14:

Which THREE types of programs are most important to you or your household?

Top write-ins responses (# of mentions): (178 total write-in comments)

- 1. Aquatics & Pools** (Mentions: 15)
 - Includes: outdoor pools, indoor pools, warm pools, extended hours, shaded play/pool areas, swimming lessons for adults, community pools (West Meade, Bellevue, YMCA reference).
- 2. Pickleball** (Mentions: 14)
 - Requests for dedicated courts, indoor courts, leagues, clinics, open court time, and county-wide access.
 - Several emphasized Nashville is “behind” in providing proper pickleball facilities.
- 3. Golf** (Mentions: 12)
 - Includes: general golf requests, more courses, course improvements, free/affordable lessons, household avid golfers, and golf as a core recreation activity.
- 4. Fitness & Exercise Programs** (Mentions: 10)
 - Examples: exercise classes, tai chi, yoga, line dancing/zumba, Parkinson’s boxing, strengthening/balance for seniors, racquetball, squash, roller skating, senior fitness, “music for seniors.”
- 5. Youth & Teen Programs** (Mentions: 8)
 - Includes: programs for ages 9–12 (gap age), afterschool, teen basketball/court time, camps for kids under 6, programs for older children/teens.
- 6. Arts, Culture, & Education** (Mentions: 7)
 - Includes: historical tours, art classes, crafts/knitting/sewing/woodworking, multicultural programs, cultural centers (Edmondson site), music/dance performances.
- 7. Dog Parks & Pet Programs** (Mentions: 6)
 - Requests for more dog parks, shaded/fenced facilities, late hours, and dog-friendly programming.
- 8. Greenways & Outdoor/Nature Activities** (Mentions: 6)
 - Greenway connectivity, nature-led hikes, outdoor education, mountain bike trail, safe bike riding programs.

Question 15:

Is there anything else you would like to share about Nashville's parks, park facilities, and amenities?

1,054 total write-in comments

Top Ten Themes (Descending Order)

1. Greenways & Connectivity – 422 mentions

- Respondents consistently identified greenway expansion as the highest priority.
- Examples:
 - Requests to extend the Stones River Greenway into Antioch and connect it to Cane Ridge.
 - Requests to close gaps along Richland Creek and Cumberland River greenways to create a continuous loop system.
 - Suggestions for safe road crossings, bridges, and underpasses to link neighborhoods to existing trails.

2. Parks Maintenance & Upkeep – 387 mentions

- Maintenance concerns focused on the usability of parks.
- Examples:
 - Complaints about restrooms often being locked or in poor condition at Warner Parks and Shelby Park.
 - Calls for more frequent mowing, better trash collection, and improved lighting at McCabe, Hadley, and neighborhood playgrounds.
 - Requests for repair of tennis/basketball courts and parking lots in smaller community parks.

3. Safety & Security – 312 mentions

- Residents want to feel safe in both large and small facilities.
- Examples:
 - Calls for blue-light emergency call boxes along Shelby Bottoms Greenway.
 - Requests for increased patrol presence in parks with higher reports of encampments or vandalism.
 - Improved lighting on trails and parking areas, particularly at Two Rivers and Sevier Park.

4. Playgrounds & Family Amenities – 265 mentions

- Families asked for updated, inclusive play spaces and support facilities.
- Examples:
 - “Dragon Park [Fannie Mae Dees] is amazing—we need more inclusive playgrounds like this across Nashville.”
 - Requests for splash pads at neighborhood parks like Smith Springs and Hartman.
 - Emphasis on shaded seating, restrooms, and family picnic areas to accompany playgrounds.

5. Equity & Geographic Distribution – 238 mentions

- Feedback underscored uneven access to quality parks and programs.
- Examples:
 - Antioch and Madison residents noted they must drive across town to access high-quality facilities like Warner Parks or Centennial.
 - North Nashville respondents highlighted the need for investment in Hadley Park, Hartman Park, and Watkins Park.
 - Comments pointed out that fast-growing neighborhoods in Southeast Nashville remain underserved relative to population growth.

6. Aquatics & Pools – 221 mentions

- Aquatic amenities are seen as essential but lacking.
- Examples:
 - Residents asked for modern indoor pools in Antioch and South Nashville.
 - Families called for the expansion of splash pads at community parks.
 - Requests for renovations at Two Rivers Pool (Wave Country) and Centennial Sportsplex to match current demand.

7. Sports Facilities (Fields & Courts) – 197 mentions

- Comments reflected both youth sports demand and emerging adult recreation trends.
- Examples:
 - Soccer and baseball leagues cited the need for more well-maintained multi-field complexes.
 - Strong requests for additional pickleball courts, especially in East and South Nashville.
 - Concerns about poor field conditions and over-scheduling at community centers like McCabe and Seven Oaks.

8. Dog Parks & Pet-Friendly Spaces – 174 mentions

- Pet owners emphasized growing demand for dog-specific amenities.
- Examples:
 - “Two Rivers Dog Park is great, but it’s overcrowded—South Nashville deserves its own fenced park.”
 - Calls for shaded seating, water fountains, and agility features.
 - Suggestions to incorporate dog-friendly trails and greenway spurs.

9. Nature Preservation & Tree Canopy – 163 mentions

- Residents expressed a desire for nature-first design approaches.
- Examples:
 - Calls for expanded shade tree planting along Richland Creek and Shelby Bottoms greenways.
 - Community interest in flood-resilient design in low-lying parks such as Bells Bend.
 - Support for native landscaping and pollinator-friendly plantings in park restorations.

10. Community Programming & Events – 149 mentions

- Beyond physical infrastructure, residents want programming that builds community.
- Examples:
 - Requests for more free concerts and multicultural festivals at Centennial and Riverfront venues.
 - Families suggested youth after-school and summer programs at community centers.
 - Seniors asked for low-cost exercise classes and walking clubs.

Question 17:

How far do you travel to your nearest greenway trailhead or access point?

165 total write-in comments

Distances / Travel Mode Mentions

- Specific mileage mentioned (≤ 2 miles): 15 mentions
(e.g., 0.75 mi, 1 mi, 1.5 mi, 1.7 mi, 1.8 mi, 2 mi – usually with notes on unsafe walking/biking).
- Moderate distance (3–5 miles): 28 mentions
(frequent answers of 3 mi, 3.4 mi, 4 mi, 4.3 mi, 5 mi).
- Longer distance (6–10 miles): 22 mentions
(commonly 6 mi, 7 mi, 8 mi, 10 mi).
- Very long distance (11+ miles or 15–30-minute drive): 14 mentions
(12 mi, 15–20 mi, 20–30 min drive, outside county).

Qualitative Mentions

- “Have to drive / always drive” (no safe walk/bike): 25 mentions
- “Not safe” (due to roads, traffic, or lack of sidewalks): 10 mentions
- “Do not use greenways / none nearby / not sure”: 10 mentions
- References to specific sites (Shelby Park, Two Rivers, Richland Creek, McCabe, Stones River, Warner, Harpeth): 12 mentions

Question 18:

How far do you travel to your most frequented greenway trailhead or access point?

184 total write-in comments

Distances / Travel Mentions

- Very close (≤ 2 miles): 10 mentions
(e.g., 0.75 mi, 1 mi, 1.5 mi, 1.7 mi, 1.8 mi, 2 mi).
Most note unsafe walking/biking conditions despite short distance.
- Moderate distance (3–5 miles): 30 mentions
(common answers: 3 mi, 3.4 mi, 4 mi, 5 mi, 5+ mi).
- Longer distance (6–10 miles): 25 mentions
(6 mi, 7 mi, 8 mi, 9 mi, 10 mi; often paired with 15–20 min drives).
- Very long distance (11+ miles or 20–30+ minute drive): 18 mentions
(12 mi, 15 mi, 19–20 mi, 25–30 min drive, out of county).

Qualitative Mentions

- “Drive required / always drive”: 30 mentions.
- “Not safe” (roads, traffic, lack of sidewalks): 12 mentions.
- “Do not use / not sure / not much info”: 12 mentions.
- References to specific sites (Stones River, Warner Parks, Richland Creek, McCabe, Chickering, Two Rivers, Donelson, Sylvan Park, Edwin Warner): 15 mentions.

Question 19:

For which of the following reasons have you used Nashville’s greenways in the past 12 months?

▪ total write-in comments

1. Non-Use / Not Safe / Inconvenient (Mentions: 22)

- Includes: “None,” “n/a,” “Have not used,” “Not used,” “Do not use,” “Haven’t used,” “Not safe,” “Too far,” “Not convenient,” “Haven’t visited in 12 months,” etc.
- Strong theme of barriers to use due to safety, distance, or lack of convenience.

2. Birding / Nature Activities (Mentions: 6)

- Includes: “BIRDING!!,” “Birding and naturalist activities,” “birding,” “birding!,” “Spring birding walk,” “weed wrangles/tree plantings.”
- Reflects strong interest in birding and nature-based activities.

3. **Fitness & Recreation (Sports, Exercise, Walking, Races)** (Mentions: 8)
 - Includes: Hiking, Exercise (but not safe), Disc Golf, Golf (and reference to golf again at the end), skate races, 5k/half marathon running, swim classes, walking, commuting by bicycle.
4. **Other Activities / Special Uses (Mentions: 7)**
 - **Photography, senior pictures, painting scenery, historic commemoration, volunteering, walking work/business meetings, historical research, meditation/quiet spaces.**
5. **Family / Social Use** (Mentions: 4)
 - Includes: “Quality family time,” “Family outdoor time, picnics, celebrations,” “Entertaining kids,” “To bring children and grandchildren.”

Question 21:

If you felt unsafe on a greenway, which of the following best describe the reason(s) you felt unsafe?

234 total write-in comments

1. **Homelessness, Crime, and Unsafe Encounters** (Mentions: 45)
 - Includes: unhoused camps, loitering, mentally unwell or aggressive individuals, drug use/dealing, people exposing themselves, assaults, muggings, threatening strangers, men following women, and reports of violent incidents.
 - This was the most frequently cited concern and often tied to both personal experiences and news/media reports.
2. **Car Break-Ins, Parking Lot Safety** (Mentions: 20)
 - Repeated concerns about car vandalism, theft, catalytic converter thefts, and break-ins at trailheads (Shelby Bottoms, Beaman, Bells Bend, White Bridge, etc.).
 - Many asked for cameras or license plate readers (LPRs) to deter crime.
3. **E-Bikes, Scooters, and Motorized Vehicles** (Mentions: 18)
 - Complaints about e-bikes, scooters, dirt bikes, ATVs, hoverboards, one-wheels, and even park police trucks on trails.
 - Common issues: speeding, noise, lack of etiquette, and safety hazards to pedestrians.
4. **Cyclist & Pedestrian Conflicts** (Mentions: 15)
 - Includes: cyclists moving too fast, not announcing passes, traveling in large “packs,” bullying behavior, and collisions/near misses.
 - Also includes complaints about walkers with headphones, groups blocking paths, or children/dogs not staying to the right.

5. Environmental & Infrastructure Hazards (Mentions: 12)

- Examples: overgrown brush, blind corners, slick bridges after rain, mud, debris, dogs off-leash, unleashed “large breeds,” snakes, feral dogs.
- Some cited a lack of lighting, storm shelters, or emergency call boxes.

6. General Perceptions / News Influence (Mentions: 10)

- People noted that news of various crimes on greenways amplified fear even if they had not personally experienced incidents.
- Several mentioned avoiding greenways alone or after dark due to these perceptions.

Question 22:

Which of the following improvements would increase your use of greenways?

207 total write-ins comments

Top themes

1. More / connected greenways (network expansion) (Mentions: 38)

- More miles; connect existing segments; “River to Radnor”; downtown connectivity; connect parks/blueways; longer continuous trips.

2. Safety & security measures (Mentions: 38)

- Cameras/LPRs; rangers/safety phones; parking-lot surveillance; address flooding at crossings; better crosswalks/traffic calming.

3. Maintenance & repairs (Mentions: 27)

- Clear brush/mow; fix slick bridges & mud holes; resurface/smooth pavement; drainage/grade; routine upkeep; repair/reopen Morton Mill & Stones River bridges; keep paths clear/narrowing vegetation.

4. Address homelessness around greenways (Mentions: 22)

- Remove camps/garbage; dedicated programs to help unhoused; keep encampments off trails.

5. Restrooms & water (Mentions: 17)

- More bathrooms at trailheads/entrances; water fountains; keep facilities open.

Next tier

6. Dog management (Mentions: 12)

- Leash enforcement; separate dog areas; more waste stations; reduce long leashes/aggressive dogs.

7. User etiquette, signs & lane management (Mentions: 12)

- Keep right/which side to walk; one-way bike lanes or separated bike/walk lanes; more signage; lane discipline for scooters/cyclists.

8. **Parking & access to trailheads** (Mentions: 12)
 - More/safer parking; ADA/safer approaches; wayfinding to connectors; access points at neighborhoods.
9. **Shade / trees / heat relief** (Mentions: 11)
 - More tree canopy/plantings/wildflowers; shade along levees; “it’s too hot.”
10. **Lighting (targeted/urban areas; keep natural areas dark)** (Mentions: 10)
 - Add lighting in select paved/urban sections; several notes not to light natural sections; Dark-Skies compliance.
11. **E-bikes & motorized devices policy** (Mentions: 10)
 - Ban/limit e-bikes & motorized devices; separated lanes for faster devices.

Additional recurring items (Mentions: #)

- ADA & mobility (bridges, paths, entrances) (6)
- Trash & litter cleanups (6)
- Vendor/amenity nodes (cafés, rentals, pop-ups) (6)
- Mosquito control / weather notes (5)
- Blueways / water-trail access (4)
- Benches/rest stops (4)

Question 24:

Is there anything else you would like to share about Nashville's greenways or have ideas for improvements:

Top Ten Themes (Descending Order) (560 total write-in comments)

1. Greenways & Connectivity – 422 mentions

- The strongest theme by far, with residents highlighting connectivity gaps and opportunities.
- Examples:
 - Calls to extend the Stones River Greenway into Antioch and Cane Ridge, where demand outpaces current infrastructure.
 - Requests for trail continuity: “The Richland Creek Greenway should connect to Charlotte Avenue and West Nashville.”
 - Desire for safer crossings at major road barriers (I-440, Murfreesboro Pike) and links between neighborhoods and schools.
 - Support for loop systems and regional trail integration to allow car-free travel between work, parks, and shopping areas.

2. Parks Maintenance & Upkeep – 387 mentions

- Residents repeatedly stressed that existing parks must be cared for before new facilities are built.
- Examples:
 - Complaints about trash overflow and infrequent mowing at smaller sites such as Hadley, McFerrin, and neighborhood ballfields.
 - “Bathrooms are always locked at Shelby Park” and “Warner Park restrooms are not maintained.”
 - Lighting concerns at Sevier Park and McCabe Park, where evening activity is popular.
 - Requests for court resurfacing and repaired nets at tennis and basketball facilities.

3. Safety & Security – 312 mentions

- Safety was framed as both a real barrier to use and a design challenge.
- Examples:
 - “I don’t feel safe running Shelby Bottoms after dark without better lighting.”
 - Suggestions for blue-light emergency call stations on greenways, modeled after university campuses.
 - Concerns about homeless encampments and visibility issues at Brookmeade Park.
 - Requests for increased ranger or police patrols at larger facilities and high-traffic greenways.

4. Playgrounds & Family Amenities – 265 mentions

- Families consistently asked for modern, inclusive play opportunities and supporting amenities.
- Examples:
 - “Dragon Park is amazing, but we need something like this in Antioch and Hermitage.”
 - Frequent calls for splash pads in neighborhood parks, with Smith Springs and Hartman Park specifically mentioned.
 - Parents asked for shaded seating, picnic shelters, and bathrooms close to play areas.
 - Advocacy for ADA-accessible and inclusive playgrounds for children of all abilities.

5. Equity & Geographic Distribution – 238 mentions

- This theme reflects frustration about geographic imbalance in investment.
- Examples:
 - Antioch residents reported driving to Warner Parks for trails or Centennial for programming because “nothing comparable exists nearby.”
 - Madison and Hermitage respondents noted limited access to community centers and greenways.
 - Calls to prioritize Hadley Park, Watkins Park, and Hartman Park in North Nashville for reinvestment.
 - Concerns that rapid growth in Southeast Nashville is not matched by new facilities.

6. Aquatics & Pools – 221 mentions

- Pools and water amenities are seen as both recreation and equity priorities.
- Examples:
 - Desire for indoor aquatic centers in Antioch and South Nashville to reduce travel time.
 - Families requested splash pads near residential neighborhoods, citing long lines at existing ones.
 - Comments about aging infrastructure: “Two Rivers Pool (Wave Country) is outdated” and “Sportsplex needs modern upgrades.”
 - Support for aquatics as heat relief and summer activity for children without other options.

7. Sports Facilities (Fields & Courts) – 197 mentions

- Sports feedback came from both organized leagues and casual recreation users.
- Examples:
 - Soccer clubs cited overbooked fields and poor conditions at Seven Oaks and Ted Rhodes.
 - Strong demand for pickleball courts, especially in Donelson and East Nashville.
 - Requests for resurfaced basketball courts at community centers like McFerrin.
 - Youth sports leagues stressed the need for multi-field complexes with lighting and restrooms.

8. Dog Parks & Pet-Friendly Spaces – 174 mentions

- Pet owners highlighted the popularity and overcrowding of current facilities.
- Examples:
 - “Two Rivers Dog Park is fantastic, but it’s packed every weekend.”
 - Residents in Antioch and Bellevue asked for new fenced dog parks.
 - Suggestions for dog-friendly trails, shaded seating, and dog water fountains.
 - Calls for separated small/large dog areas to improve safety.

9. Nature Preservation & Tree Canopy – 163 mentions

- The theme is tied to both climate resilience and comfort in parks.
- Examples:
 - “We need more tree cover on Richland Creek Greenway—summer makes it unusable.”
 - Support for reforestation and native planting in floodplain areas like Bells Bend.
 - Residents advocated for preserving large natural spaces in Warner Parks and Beaman.
 - Interest in pollinator gardens and wildlife-friendly design integrated into new parks.

10. Community Programming & Events – 149 mentions

- Respondents want more cultural, recreational, and social programming to bring people together.
- *Examples:*
 - “Centennial should host more free multicultural festivals and concerts.”
 - Seniors requested low-cost fitness classes and walking clubs at community centers.
 - Parents asked for after-school programs and youth sports camps close to home.
 - Suggestions for intergenerational programming: cooking classes, community markets, and family movie nights in parks.

Question 28:

Do you have any other thoughts on how Metro Nashville Parks and Recreation can improve?

Top Ten Themes (Descending Order) (656 total write-in comments)

1. Greenways & Connectivity – 447 mentions

- The most dominant theme. Respondents asked for longer, continuous greenways that connect neighborhoods, parks, and destinations.
- Example: Many comments referenced wanting to “connect Antioch to the Stones River Greenway” or “link Madison into the larger network.”
- Trail gap closures, safer crossings over major roads, and extending greenways along the Cumberland River and Richland Creek were among the most cited improvements.

2. Parks Maintenance & Upkeep – 392 mentions

- Residents voiced frustration with mowing schedules, overflowing trash cans, and broken restrooms.
- Example: “Love Warner Parks, but bathrooms are often locked or not maintained.”
- Lighting and parking lot upkeep were also flagged, especially at neighborhood-level parks like McCabe, Sevier, and Hadley.

3. Safety & Security – 319 mentions

- Safety concerns spanned both parks and greenways, with emphasis on better lighting, patrols, and emergency call stations.
- Example: Several Shelby Bottoms users requested more “blue-light” call boxes and noted areas where lighting ends abruptly.
- Comments also referenced “not feeling safe after dark” and concerns about homeless encampments in certain parks.

4. Playgrounds & Family Amenities – 272 mentions

- High demand for modernized playgrounds, splash pads, and restrooms to support family outings.
- Example: “Dragon Park [Fannie Mae Dees] is wonderful, but we need more inclusive play areas like this across the city.”
- Families requested multi-generational features, such as shaded seating for caregivers and playgrounds paired with walking loops.

5. Equity & Geographic Distribution – 246 mentions

- Strong emphasis on the unequal spread of facilities across the county.
- Example: Respondents in Antioch, Madison, and Hermitage repeatedly stated they “drive across town to Warner Parks or Centennial” because comparable facilities are missing locally.
- North Nashville residents specifically called for investment in Hadley Park and Hartman Park to close the equity gap.

6. Aquatics & Pools – 229 mentions

- Calls for new pools, splash pads, and modernized aquatic centers.
- Example: “Two Rivers pool is outdated; Antioch deserves a modern indoor pool.”
- Families emphasized aquatics as both recreational and equity needs, noting that travel to facilities is a barrier for many.

7. Sports Facilities (Fields & Courts) – 204 mentions

- Respondents asked for better-maintained athletic fields and more access to pickleball, tennis, and basketball courts.
- Example: “Pickleball is exploding, but our courts are overcrowded and poorly lit.”
- Youth sports leagues requested expanded multi-field complexes, especially in growing communities like Cane Ridge.

8. Dog Parks & Pet-Friendly Spaces – 178 mentions

- Many requested new fenced dog parks and improvements to existing ones.
- Example: “The Two Rivers Dog Park is great, but it’s overcrowded—South Nashville needs its own.”
- Integration of dog-friendly trails and water stations was also suggested.

9. Nature Preservation & Tree Canopy – 165 mentions

- Residents highlighted the importance of shade, biodiversity, and resilient landscapes.
- Example: “More trees along Richland Creek Greenway would make it usable in summer.”
- Calls to protect forested areas in Warner Parks and add native plantings in flood-prone zones were frequent.

10. Community Programming & Events – 152 mentions

- Requests for expanded cultural festivals, fitness classes, and youth programming.
- Example: “Centennial should host more free concerts and multicultural events.”
- Seniors asked for more low-cost exercise programs, while families wanted structured activities in neighborhood parks.

PUBLIC COORDINATE INPUT SUMMARY

Location: <https://app.publiccoordinate.com/#/projects/PlantoPlayUpdate/map>

Public Coordinate is Kimley-Horn’s interactive public engagement platform that facilitates communication of project information and collection of valuable stakeholder input. Through this platform, we can gain deeper stakeholder insights by creating interactive maps to gather public feedback and collect data through custom and integrated surveys. We can showcase detailed project information by displaying customized content through interactive maps, presenting multiple project alternatives, and creating project webpages to keep communities informed. Public Coordinate allows us to make data-driven decisions by tracking activity and new feedback, viewing and sharing breakdowns of comment categories, and easily exporting map comments and survey responses. It also enables quick sharing of links and QR codes for easy public access, prioritizing accessible outreach in communities.

Public Coordinate hosts an interactive web map that allows stakeholders to provide location-specific comments on land use development projects. Users can select points on the map to leave a comment or click and drag to create a suggested greenway route. All comments must be categorized and, once the website is live, they are cataloged into a comprehensive list for extraction and analysis.

Public Coordinate Instructions:

Welcome to the Plan to Play Update Interactive Map!

This interactive map is a place to provide location-specific ideas for parks and greenways or even new greenway trail routes. Be sure to bookmark this site to return to see other comments or add additional. This map is cleared periodically to ensure legibility.

If you have an immediate maintenance request, go to [hubNashville at](http://hubNashville.com)


hub.nashville.gov/maintenance-request

How to use this map:

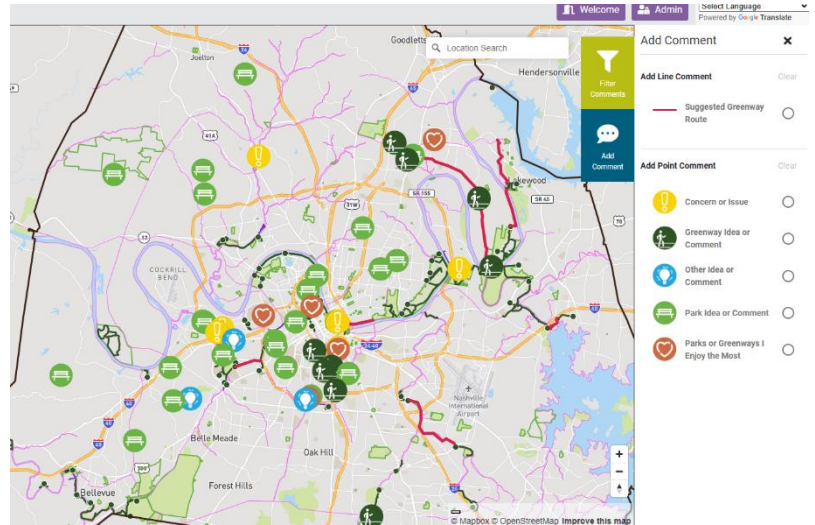
- 1.) **Zoom** to the location you would like to leave a comment.
- 2.) Click the " **Add Comment**" button and choose your comment type.
- 3.) **Select** on the map where you would like to place your comment.
- 4.) **Share your ideas and concerns** in the text box or draw a suggested greenway or trail route on the map!

If there is already a comment box in a location you would like to tell us about, feel free to add another

Click 'OK' to begin

Come back to this information at anytime by selecting  Welcome at the top right of the map.

Plan to Play Update Needs Map:





Parks or Greenways I love the most (123 comments) – Opportunity to give positive feedback for existing parks.



Park Idea or Comment (465 comments) – Provide ideas or suggestions for park facilities (i.e. more trees, benches, trash cans, improved maintenance, etc.)



Greenway Idea or Comment (337 comments) – Provide ideas or suggestions for greenway facilities (i.e. improved connections, conservation efforts, safety, etc.)

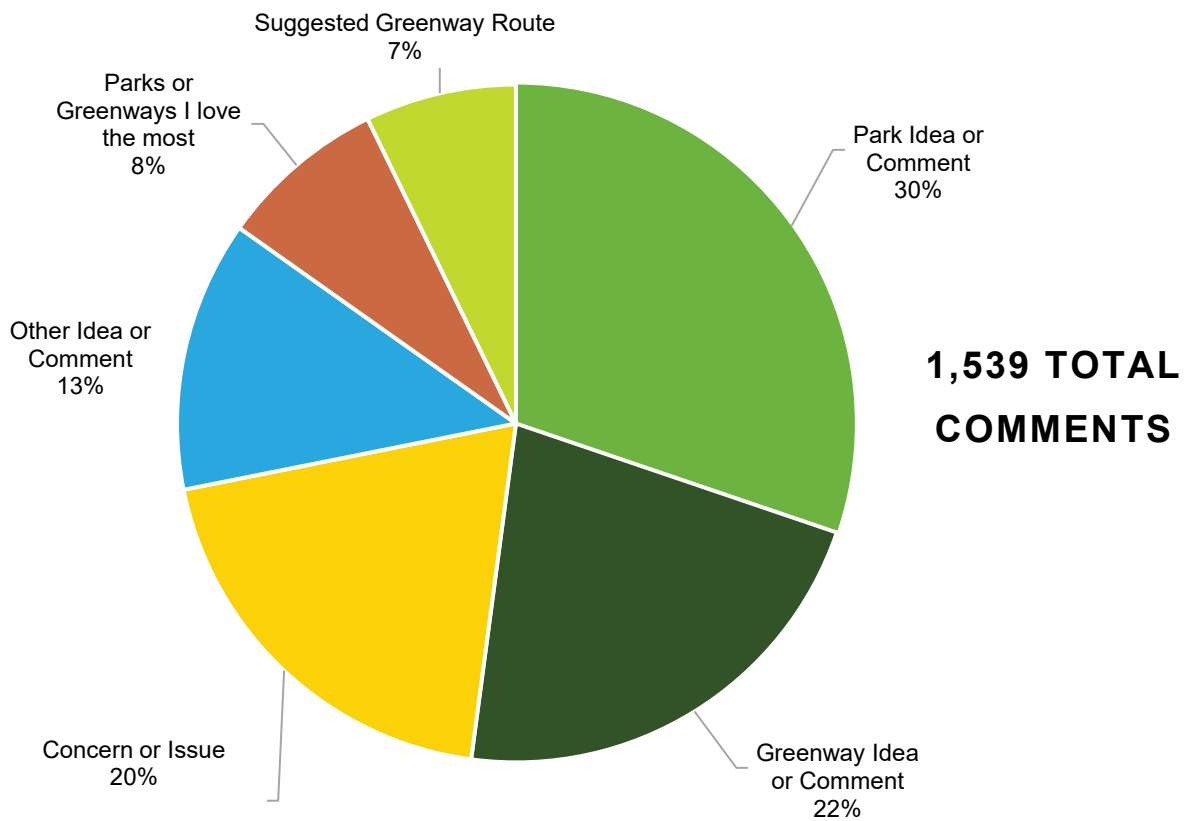


Other Idea or Comment (199 comments) – Opportunity to provide other ideas or thoughts pertaining to the Metro Nashville Plan to Play Project.

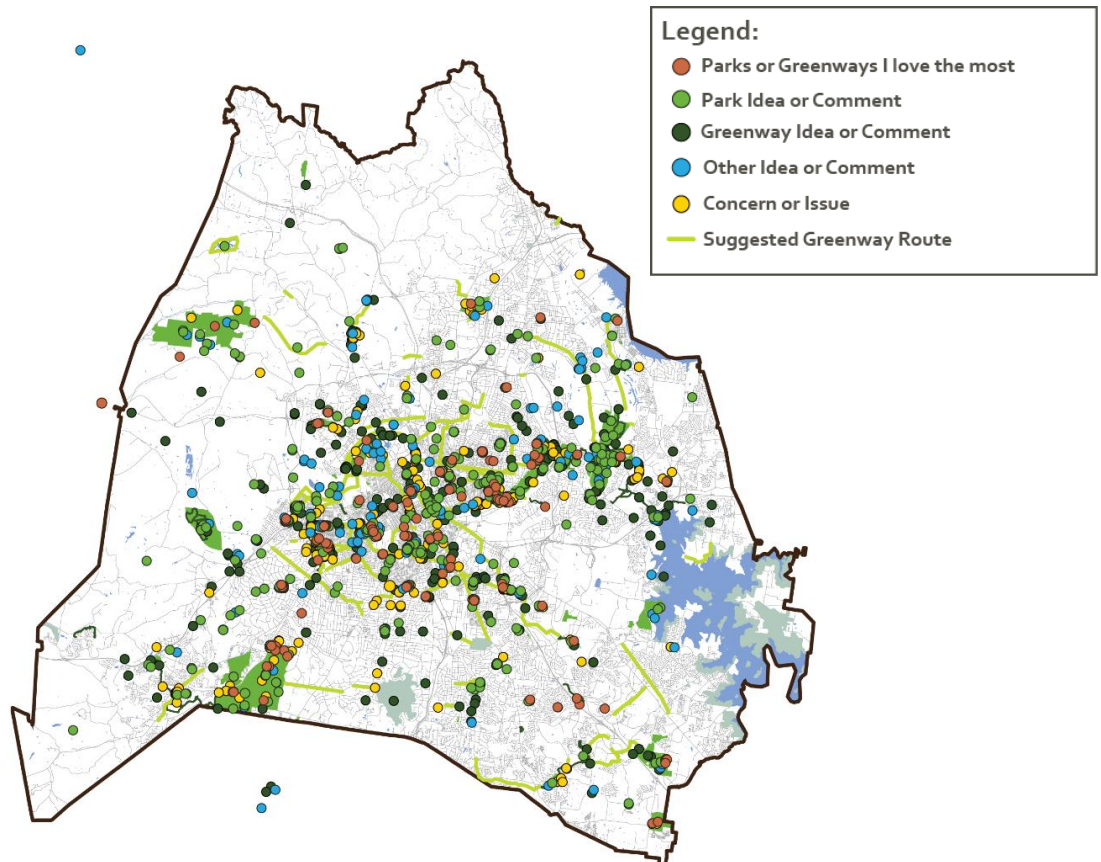


Concern or Issue (304 comments) – Provide direct concern regarding deficiencies or risks pertaining to parks/greenways (i.e. damaged infrastructure, unsafe connections, solicitors, etc.)

Suggested Greenway Route (111 comment) – Opportunity to draw out a design for a greenway trail.



PLAN TO PLAY UPDATE MAP COMMENTS

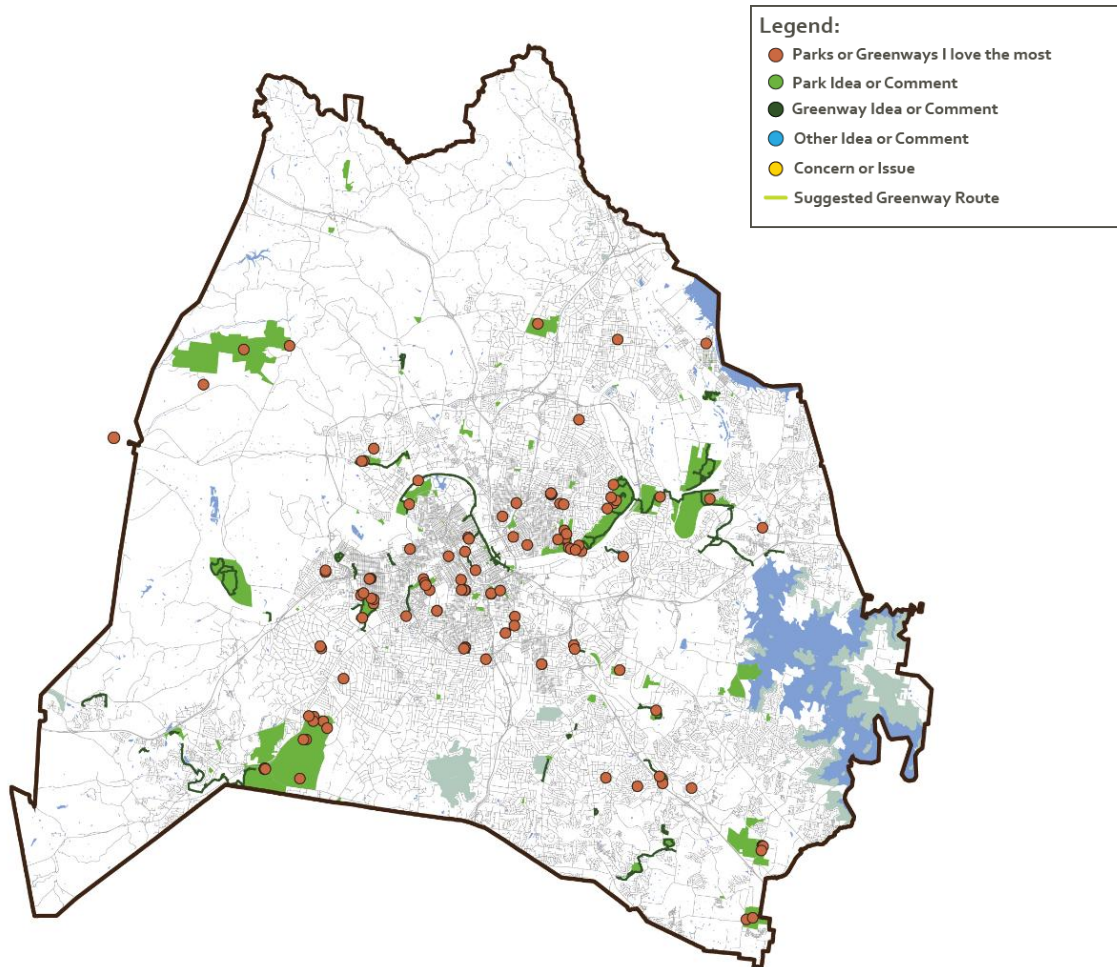


Key Takeaways:

- 1,539 Total Comments across all comment categories
- Largest number of comments related to Park Ideas or Comments (465)
- Specific parks or greenways most frequently mentioned include:
 - **East Nashville:** Eastland Park, Shelby Park, Naval Hill, Wasioto Park, Cleveland Park, Shelby Bottoms Greenway
 - **West Nashville:** McCabe Golf Course, Centennial Park, Richland Creek Greenway, Connecting to Centennial Boulevard
 - **South Nashville:** Mill Ridge Park, Cane Ridge, Sevier Park, Warner Park, Mill Creek Greenway, Browns Creek Greenway
 - **North Nashville:** Peeler Park, Beaman Park



MAP COMMENTS: PARKS OR GREENWAYS I LOVE THE MOST



Parks or Greenways I love the Most - Key Takeaways:

- 123 'Parks or Greenways I Love the Most' Comments
- Concentration of comments around downtown parks and greenway system
- Top 5 facilities mentioned:
 1. Mill Ridge Park
 2. Eastland Park
 3. McCabe Golf Course
 4. Warner Park
 5. Cane Ridge

TOP 10 TOPICS MENTIONED 'PARKS OR GREENWAYS I LOVE THE MOST' COMMENTS:

1. Community Engagement and Social Spaces (31 mentions)

a. Themes:

- Gathering space
- Social interactions
- Events spaces

b. Examples:

- *"This park really brings the community together."*
- *"Wonderful space for our family. Great events by Friends of Mill Ridge Park."*

2. Recreational Activities and Facilities (41 mentions)

a. Themes:

- Sports facilities
- Multi-Use spaces
- Playground facilities

b. Examples:

- *"A lovely park that is always full of people playing sports, walking dogs, having picnics and riding bikes!"*
- *"Love the disc golf course. Please continue to keep this park well maintained."*
- *"Percy Warner Golf Course is truly special."*

3. Maintenance and Upkeep (34 mentions)

a. Themes:

- Necessary renovations
- Cleanliness level
- Improved infrastructure

b. Examples:

- *"This is a space that is well maintained and a simple space for the nearby neighborhood."*
- *"The Deep Well parking lot is much improved over the old one. Great job!"*

4. Natural Beauty and Scenic Value (27 mentions)

a. Themes:

- Natural Scenery
- Serenity
- Natural Preservation

b. Examples:

- *"The stream restoration in this area is one of the best environmental improvements I have seen at a metro park."*
- *"We love fair park! Specifically the greenway and the native pollinator meadows."*

5. Child-Friendly and Family Activities (23 mentions)

a. Themes:

- Playgrounds
- Shared Experience
- Adventure

b. Examples:

- *"Great place to take the kids to run around!"*
- *"Love this big open space! It's so fun to see kids flying kites and friends playing frisbee all summer."*

6. Improvement Suggestions and Renovations (39 mentions)

a. Themes:

- Updates
- Expansions
- Enhancements

b. Examples:

- *"Small but heavily used park that could use an upgrade!"*
- *"The neighbors do a fantastic job of keeping this little park clean. It would be great to have a climbing item."*

7. Safety and Accessibility (20 mentions)

a. Themes

- Improved lighting
- Connections
- General Access

b. Examples

- *"This connection is a short but significant access point for my bike commute home!"*
- *"This is an underutilized greenway/park that's so nice to have!"*

8. Special Features and Unique Attributes (27 mentions)

a. Themes:

- Distinctive Sites
- Historic locations
- Natural landscapes

b. Examples:

- *"Love the splash pad here for a safe and easy place for little kids to cool off."*
- *"Our favorite dog park!"*

9. Events and Programs (28 mentions)

a. Themes:

- Educational opportunities
- Community centered
- Seasonality

b. Examples:

- *"Love Warner Park Nature Center and every program they provide!"*
- *"The farmer's market at this park! Awesome community event!"*

10. Environmental and Conservation Efforts (9 mentions)

a. Themes:

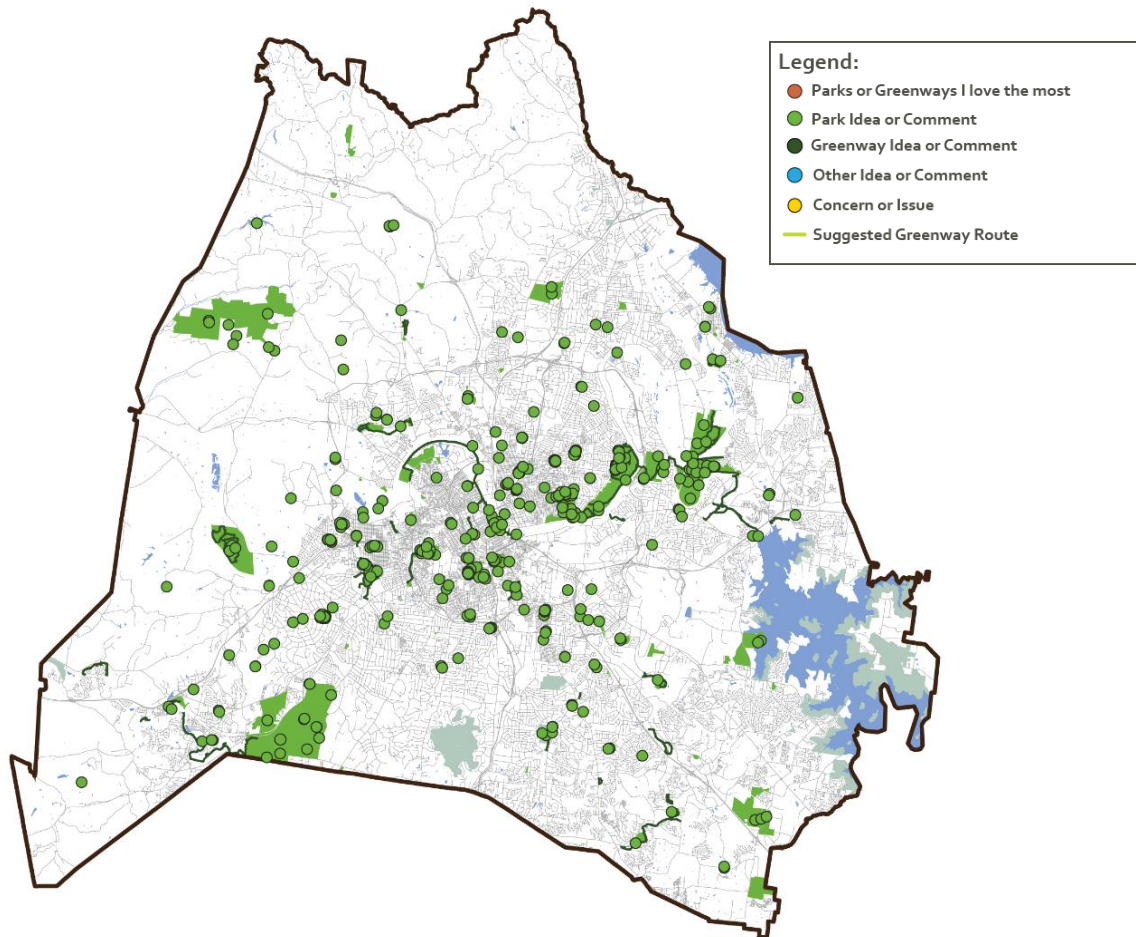
- Restorations
- Sustainable landscapes
- Conservation efforts

b. Examples:

- *"Love the use of chew crew over mowing here and along the Cumberland River greenway."*
- *"The native pollinator meadows are beautiful in the spring and summer seasons."*



MAP COMMENTS: PARK IDEAS OR COMMENTS



Park Ideas or Comments - Key Takeaways:

- 465 'Parks Ideas or Comments' Comments, the largest of all the categories
- Concentration of comments in downtown parks and east Nashville, around Neely's Bend and Hermitage
- **Top 5 facilities mentioned:**
 1. Eastland Park
 2. McCabe Park
 3. Sevier Park
 4. Cleveland Park
 5. Shelby Park

TOP 10 TOPICS MENTIONED 'PARK IDEAS OR COMMENTS' COMMENTS:

1. Improvement of Recreational Facilities and Amenities (53 mentions)

a. Themes:

- Upgrades needed
- Necessary renewal
- Enhancements required

b. Examples:

- *"Update the playground equipment, make use of the large, mostly unused field, update the court to make it multi-use."*
- *"Resurfacing the current court and making it into a multiuse space would allow a lot more people to make use of the space."*

2. Addition of Community and Social Spaces (41 mentions)

a. Themes:

- Gathering spaces
- Social interactions
- Shared spaces

b. Examples:

- *"Please make this a park and community center! West Meade does not have any neighborhood access to a park, playground, or facility to gather as a community, despite being a group of ~2,000 homes."*
- *"The fields are already a park. Turn the center building into a library and community center!"*

3. Connectivity and Accessibility Enhancements (27 mentions)

a. Themes:

- Connection through pathways
- Linkages
- Accessibility availability

b. Examples:

- *"This greenway is connected to nothing! District 35 has no connectivity."*
- *"Connect park to the school with a trail."*

4. Parking and Transportation Needs (22 mentions)

a. Themes:

- Parking necessities
- Flexible transit
- Accommodations

b. Examples:

- *"There is not enough parking at the Airpark."*
- *"Would be great to have a little more parking if possible!"*

5. Historical and Cultural Preservation (16 mentions)

a. Themes:

- Heritage
- Legacy
- Conservation efforts

b. Examples:

- *"Fort Nashboro is an important historical site. I would love to see it made into an attraction that represents that historical importance and accurately demonstrates how the Fort would have looked."*
- *"Please make the William Edmondson Homesite an official part of the Metro Park system and move forward with the community's wishes for future park improvements."*

6. Environmental and Ecological Initiatives (27 mentions)

a. Themes

- Eco-friendly
- Green infrastructure
- Sustainability

b. Examples:

- *"Manage Stones River Bend Park in an ecological way, e.g., Native grassland and oak savanna."*
- *"The open fields would be a great place to plant a native prairie with native grasses and flowers."*

7. Enhanced Safety and Maintenance (51 mentions)

a. Themes

- Longterm upkeep
- Security concerns
- Repairs needed

b. Examples:

- *"The natural trails in this park are in need of some safety upgrades like bridge repairs, trail stabilization, and restoration of the historic spring house and bottling plant."*
- *"The track, field, and courts here need to be better maintained now that the high school is closed."*

8. Restroom and Water Facilities (31 mentions)

a. Themes:

- Sanitation concerns
- Hydration stations
- Additional amenities needed

b. Examples:

- *"Bathroom or more porta potties please!"*
- *"England Park needs bathroom/port-a-potty access. I see people using the creek area as a result."*

9. Child and Family-Friendly Features (31 mentions)

a. Themes:

- Play Areas
- Family centered spaces
- Advance activities/opportunities

b. Examples:

- *"A playground here would be perfect."*
- *"Love to see improvements made to the playground, dog park, and grass area for everyone to enjoy!"*

10. Sports and Fitness Amenities (48 mentions)

a. Themes:

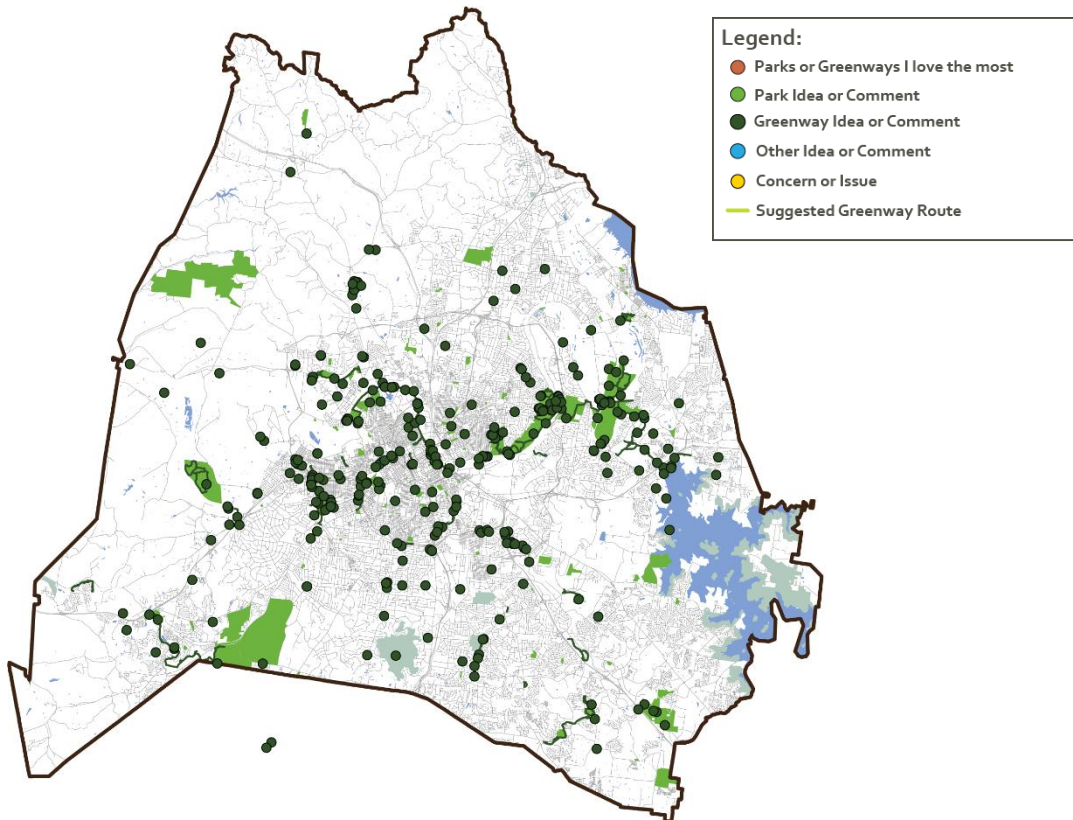
- Exercise opportunities
- Enhanced athletics
- Prioritized Health/Wellness

b. Examples:

- *"Add soccer fields on unused baseball fields."*
- *"More sand volleyball courts are needed to accommodate non-league play during the week."*



MAP COMMENTS: GREENWAY IDEAS OR COMMENTS



Greenway Ideas or Comments - Key Takeaways:

- 337 'Greenway Ideas or Comments' Comments
- Concentration of comments along trails system and major parks that intersect
- **Top 5 facilities mentioned:**
 1. Peeler Park connections
 2. Mill Creek Greenway
 3. Shelby Bottoms Greenway
 4. Richland Creek Greenway
 5. Browns Creek Greenway

TOP 10 TOPICS MENTIONED 'GREENWAY IDEAS OR COMMENTS' COMMENTS:

1. Connections and Accessibility Enhancements (35 mentions)

a. Themes:

- Connection through pathways
- Linkages
- Access/Connection

b. Examples:

- *"Connecting the Richland Creek Greenway would be a benefit to two big neighborhoods and reduce the safety concerns of crossing Charlotte Ave here on bike and foot."*
- *"Connect West Park to England Park with a small path along Richland Creek."*

2. Safety Improvements (27 mentions)

a. Themes:

- Security concerns
- Protection necessary
- Safety measures

b. Examples:

- *"Crossing Charlotte Pike at the greenway here is dangerous and could use pedestrian /traffic protection."*
- *"The crosswalk connection from the Gulch Greenway crossing into the bike lane is extremely dangerous. Vehicles almost never stop - there needs to be a red light for pedestrian crossing, not just a flashing yellow."*

3. Greenway Extensions and Expansions (24 mentions)

a. Themes:

- Expansion
- Extension
- Connectivity

b. Examples:

- *"Please consider building a new multi-use path from Woodland St to the intersection of Russell St/S 4th St."*
- *"Expand Browns Creek Greenway - connect Fair Park segment to Brown's Creek Park and continue to expand greenway to the north east."*

4. Pedestrian and Bicycle Bridges (12 mentions)

a. Themes:

- Pedestrian crossings needed
- Linkages/Connection
- General accessibility concerns

a. Examples:

- *"Build bridge connecting parks. Great location to employ National Guard or reserve engineering unit to use as a training exercise."*
- *"Pedestrian/Bike bridge to connect Peeler Park to the Stones River Greenway - this would connect two large greenways and also give Madison access to the rest of the greenway system."*

5. Environmental and Conservation Efforts (36 mentions)

a. Themes:

- Prioritization of preservation/sustainability efforts
- Ecological diversity

b. Examples:

- *"Relocate greenway closer to river even if flooding happens it will be a more enjoyable experience 99% of the time. Also plant mature trees to line the greenway and provide shade."*
- *"Plants trees along this entire greenway!"*

6. Recreational Facilities and Amenities (73 mentions)

a. Themes:

- Upgrades/Renewal needed
- Amenity Modernization

b. Examples:

- *"Add some places where people can physically interact with the water."*
- *"A greenway looping the lake with a series of connected beaches, cafes, ice cream stands, etc. would be a huge win for the city."*

7. Enhanced Maintenance and Upkeep (52 mentions)

a. Themes:

- Upkeep/Repairs needed
- Renovations to be prioritized

b. Examples:

- *"Improve crossings on West End for access into Centennial."*
- *"Improve maintenance on the southern loop after flooding."*

8. Waste Disposal and Trash Cans (19 mentions)

a. Themes:

- Sanitation concerns
- Bins/Waste Management

b. Examples:

- *"We would really appreciate more public trashcans on this section of the Greenway!"*
- *"More trash cans are needed along the Shelby bottoms greenway."*

9. Urban and Scenic Greenways (29 mentions)

a. Themes:

- Scenic views
- Pathway connection
- Urbanism

b. Examples:

- *"This could be an amazing urban "greenway" if you found a way to make walking down Nolnesville safer- consider this a mini Atlanta Beltline."*
- *"Would love to see Davidson turned into a full greenway, which could connect over the pedestrian bridge."*

10. Collaboration with Local Authorities (27 mentions)

a. Themes:

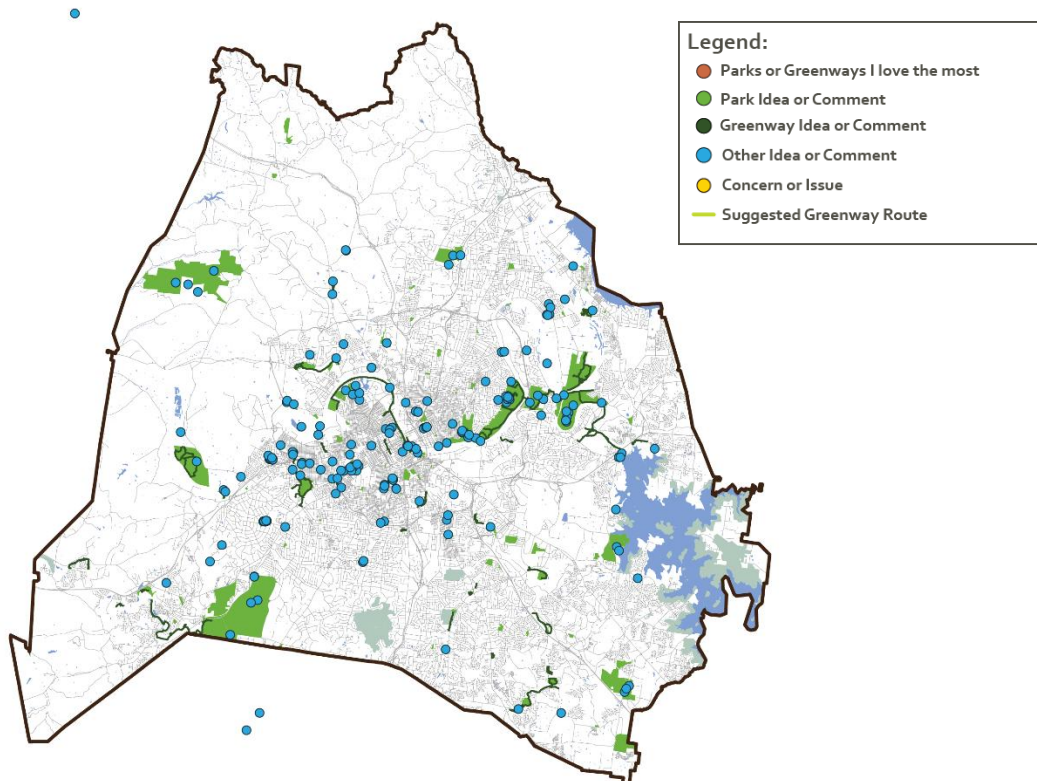
- Emphasis on partnerships
- Coordination/support needed

b. Examples:

- *"Please consider exploring a partnership with RJ Corman Rail to secure a greenway easement along the Vine Hill branch of the Nashville & Eastern Railway."*
- *"Start land acquisition to complete greenway. Require new construction projects to either build a section of path or contribute funds to be used for construction."*



MAP COMMENTS: OTHER IDEAS OR COMMENTS



Other Ideas or Comments - Key Takeaways:

- 199 'Other Ideas or Comments' Comments
- Concentration of comments in downtown parks
- **Top 5 facilities mentioned:**
 1. Beaman Park
 2. Warner Park
 3. West Park
 4. Richland Park
 5. William Edmondson Homesite

TOP 10 TOPICS MENTIONED 'OTHER IDEAS OR COMMENTS' COMMENTS:

1. Community Engagement and Social Spaces (41 mentions)

a. Themes:

- Gathering spaces
- Social interactions

b. Examples:

- *"We use this park every week. It's a community gathering space where we run into people playing sports, at the playground, at the farmers market, going to the library, or walking their dog."*
- *"Wonderful space for our family. Great events by Friends of Mill Ridge Park."*

2. Recreational Activities and Facilities (73 mentions)

a. Themes:

- Upgrades/enhancements needed
- Amenity modernization

b. Examples:

- *"A lovely park that is always full of people playing sports, walking dogs, having picnics and riding bikes!"*
- *"Love the pump track and splash pad! Wish there were more around the city."*

3. Maintenance and Upkeep (52 mentions)

a. Themes:

- Upkeep/repairs required
- Longterm maintenance plans
- Renovations needed

b. Examples:

- *"This is a space that is well maintained and a simple space for the nearby neighborhood."*
- *"Love the disc golf course. Please continue to keep this park well maintained."*

4. Natural Beauty and Scenic Value (29 mentions)

a. Themes:

- Scenery/serenity
- Natural preservation efforts

b. Examples:

- *"Hookman Hill is one of Nashville's most treasured natural beauties."*
- *"The stream restoration in this area is one of the best environmental improvements I have seen at a metro park."*

5. Child-Friendly and Family Activities (37 mentions)

a. Themes:

- Play Areas
- Family-oriented spaces/amenities

b. Examples:

- *"Great place to take the kids to run around!"*
- *"This park is always full of families on the weekends. I would love to see it stay busy and up-to-date, because it really serves a lot of happy families and children."*

6. Improvement Suggestions and Renovations (68 mentions)

a. Themes:

- Renovations/Enhancements needed
- Expansion/Upgrades needed

b. Examples:

- *"Small but heavily-used park that could use an upgrade!"*
- *"This updated playground is perfect for all ages. Thank you!"*

7. Events and Programs (22 mentions)

a. Themes:

- Educational opportunities
- Community spaces
- Seasonal events/programs

b. Examples:

- *"I love the farmer's market at this park! Awesome community event!"*
- *"I always read the flyers about community events at this kiosk! Appreciate that it's well-maintained and kept up to date."*

8. Special Features and Unique Attributes (20 mentions)

a. Themes:

- Distinctive features
- Historic landmarks
- Natural areas

b. Examples:

- *"Love Easyland Park!"*
- *"Cornelia Fort airpark is so special!"*

9. Accessibility and Safety Enhancements (35 mentions)

a. Themes:

- Security/protection concerns
- General access

b. Examples:

- *"This connection is a short but significant access point for my bike commute home."*
- *"Wonderful to have such a large car-free area for bikers... especially young/new riders."*

10. Environmental Protection Efforts (36 mentions)

a. Themes:

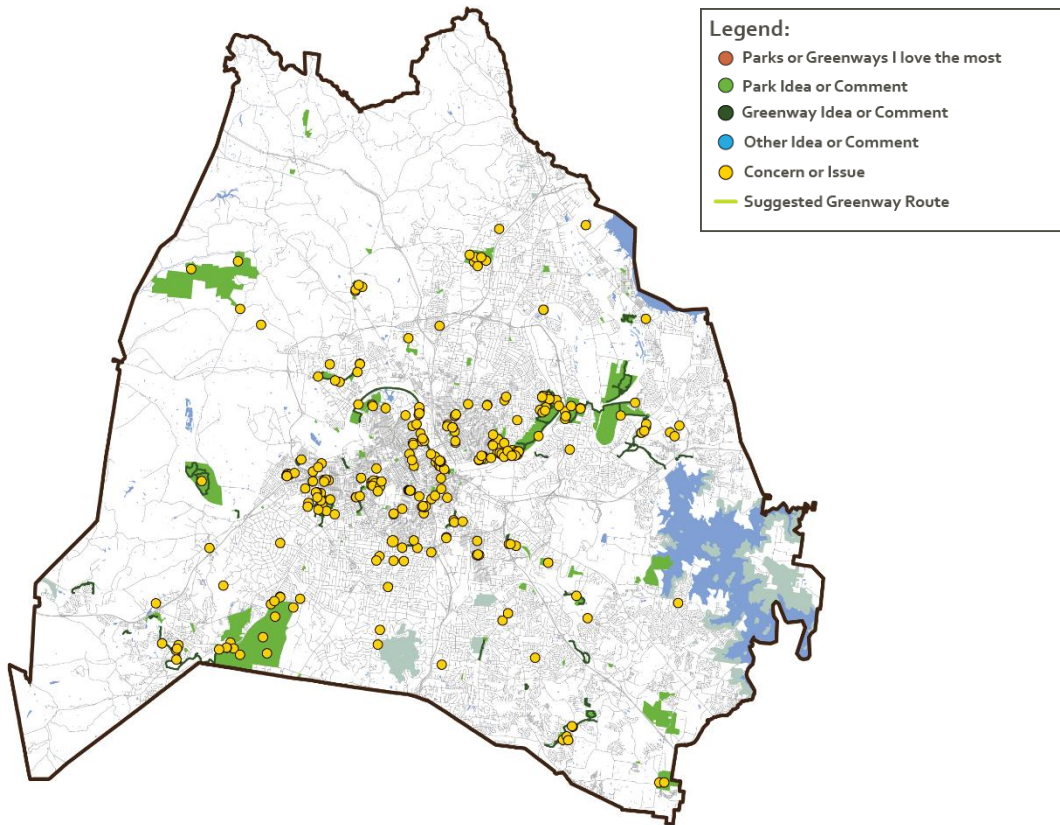
- Sustainability/conservation efforts
- Green spaces

b. Examples:

- *"Love the use of chew crew over mowing here and along the Cumberland River greenway."*
- *"Develop a hiking trail to connect Beaman Park to Bells Bend Park."*
- *"Plant some trees for shade around the play area."*



MAP COMMENTS: CONCERNS OR ISSUES



Concerns or Issues - Key Takeaways:

- 304 ‘Concerns or Issues’ Comments
- Concentration of comments in downtown parks and greenway intersections
- **Top 5 facilities mentioned:**
 1. Shelby Park
 2. Naval Hill
 3. Wasioto Park
 4. Centennial Park
 5. Richland Creek Greenway

TOP 10 TOPICS MENTIONED ‘CONCERNS OR ISSUES’ COMMENTS:

1. Safety and Security Concerns (19 mentions)

a. Themes:

- Homelessness concern
- General crime/safety concerns

b. Examples:

- *"Someone has been living in this picnic pavilion for years. they yell at park patron on the playground."*
- *"Car break-ins are common here. Consider adding security cameras or other security measure to deter thieves."*

2. ADA Compliance and Accessibility (7 mentions)

a. Themes:

- Ramp access
- Accessibility enforcement

b. Examples:

- *"No ADA Ramp access to the park."*
- *"Please add a paved path that connects sidewalk to McFerrin Park loop. Not ADA compliant."*

3. Maintenance and Upkeep (33 mentions)

a. Themes:

- Waste management
- Repairs/maintenance
- Playground equipment concerns

b. Examples:

- *"Naval Hill port-a-potties need more regular maintenance."*
- *"There is a large unhoused encampment here that makes it feel dangerous to visit this area, even during the day. If nothing else, it would be great if the trash could be removed."*

4. Infrastructure Improvements (18 mentions)

a. Themes:

- Pedestrian connectivity/prioritization
- Flooding concerns
- Sidewalk improvements/access

b. Examples:

- *"Please add/designate a pedestrian sidewalk along Shelby Park Drive. Add pedestrian crossing signage and reduce speed limit on this thoroughfare."*
- *"There is no sideway to enter in and out of Shelby Park on Davidson. The bike path ends right before you get into the park and feels dangerous to walk/bike into the park from Davidson."*

5. Park and Facility Enhancements (14 mentions)

a. Themes:

- Amenity/upgrades
- Structural enhancements

b. Examples:

- *"The condition of this course has deteriorated due to lack of funding and other resources. Being the most used course and having 27 holes in the city, increases in playing fees and memberships must be spent on rehabilitating this important and historic course!"*
- *"Better playground maintenance/new equipment to incentivize use from families instead of drug use."*

6. Damaged Infrastructure and Deterioration (17 mentions)

a. Themes:

- Infrastructure deterioration concerns
- Repairs/resurfacing needed

b. Examples:

- *"Brick walkway here is very uneven and missing lots of bricks."*
- *"This section has numerous ripples in the pavement from roots buckling up the pavement."*

7. Environmental and Conservation Efforts (7 mentions)

a. Themes:

- Litter concerns
- Wildlife management
- Invasive species management

b. Examples:

- *"There are several beaver dams located between the outflow of the pond and Cooper Creek. These dams impound water and largely shape the water surface elevation and wetted width of the ponds. Suggest removing this from the maintenance regime and just periodically inspecting the culvert for obstruction."*
- *"There are a number of mature Bradford pear trees in the wet meadow. They should be removed to reduce the chance of spreading throughout this area."*

8. Lighting and Visibility (10 mentions)

a. Themes:

- Lighting needed
- Playgrounds
- Pedestrian crossings

b. Examples:

- *"I wish the new playground had lights. Currently the children play in the dark."*
- *"What a beautiful new playground here. What a shame that there is zero shade for it. Please plant trees for long term shade, and add shade cloth for short term shade."*

9. Water and Splash Pads (8 mentions)

a. Themes:

- Repairs needed
- Additional features
- Maintenance concerns

b. Examples:

- *"Any updated communication on the current (2025) and future status of splash pad at Wasioto Park? This would be welcomed as we enter the summer season."*
- *"Splash pad here was a good idea at the time, and its still a good idea now. Metro should have already found a way to make the installer/manufacturer/designer of original pay for repair or replacement here. If not, fundraise and lets get it fixed."*

10. Restrooms and Hygiene Facilities (14 mentions)

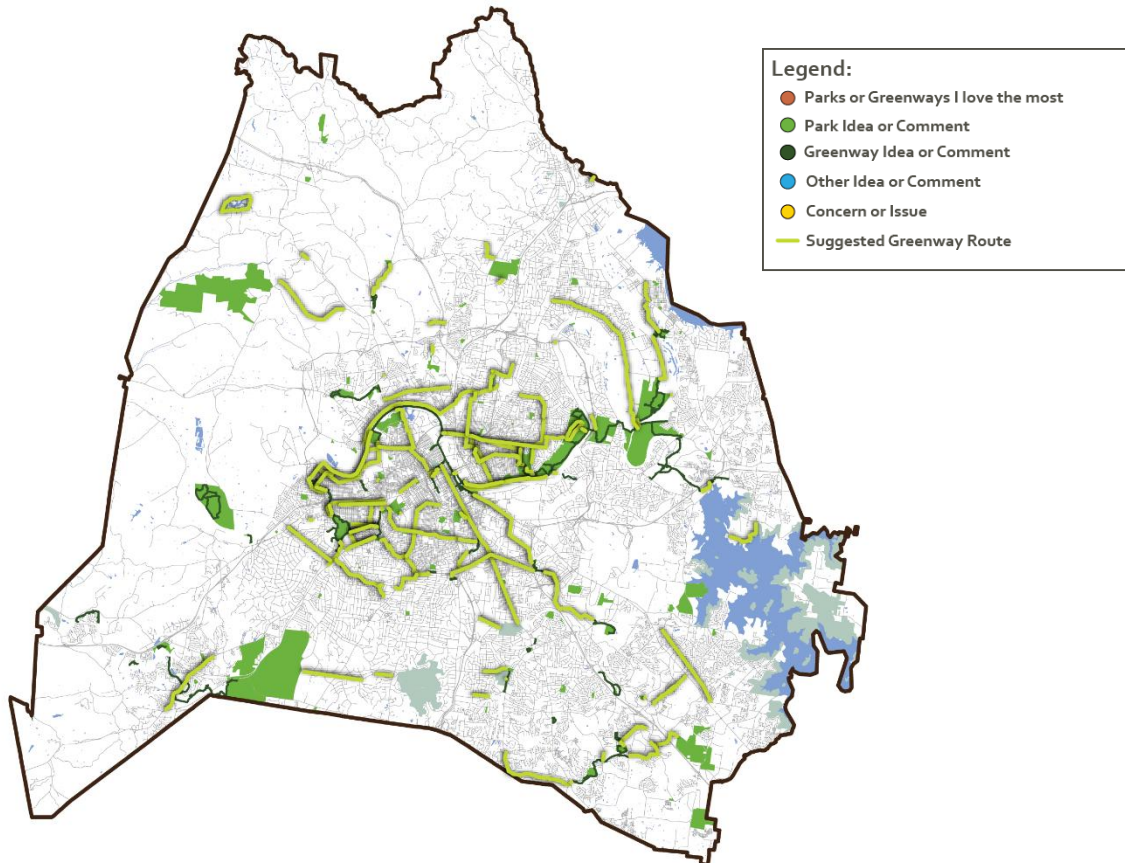
a. Themes:

- More permanent facilities
- Cleanliness concerns

b. Examples:

- *"The airpark needs permanent restrooms."*
- *"Please replace the portable restrooms with permanent structures (we can do better than this!) or at least add portable water/hygiene stations to them!"*

MAP COMMENTS: SUGGESTED GREENWAY ROUTES



Suggested Greenway Routes - Key Takeaways:

- 199 ‘Suggested Greenway Routes’ Comments
- Concentration of comments connecting downtown parks, existing greenways and major facilities
- **Top 5 facilities mentioned:**
 1. Davidson Greenway
 2. Richland Creek Greenway
 3. Shelby Bottoms Greenway
 4. Connecting Greenways to Downtown
 5. Connecting to Centennial Boulevard

TOP 10 TOPICS MENTIONED ‘SUGGESTED GREENWAY ROUTES’ COMMENTS:

- 1. Connectivity Between Parks and Greenways (32 mentions)**
 - a. Themes:**
 - Greenway links
 - Connectors/access to parks
 - b. Examples:**
 - *"Connect Richland Creek Greenway to 440 Greenway."*
 - *"Connect the Gulch Greenway to the Cumberland River Greenway."*
- 2. Safety and Accessibility Enhancements (16 mentions)**
 - a. Themes:**
 - Safety and Accessibility
 - Pathway enhancements
 - b. Examples:**
 - *"Add a greenway along Davidson. This is the most dangerous part of the stretch between Downtown and the Shelby Bottoms Greenway."*
 - *"Creating a dedicated bike/ped lane on Davidson."*
- 3. Completion and Extending Existing Greenways (27 mentions)**
 - a. Themes:**
 - Greenway extensions
 - Complete network systems
 - b. Examples:**
 - *"Finish the loop around Lake Sevier."*
 - *"Extend the Richland Creek Greenway so it can connect to the downtown greenway...and make the greenway contiguous!"*
- 4. Utilizing Existing Infrastructure (20 mentions)**
 - a. Themes:**
 - Bridges/road maintenance
 - Trail corridor expansion
 - b. Examples:**
 - *"Build the Charlotte Corridor Rail-with-Greenway."*
 - *"Greenway down Riverside under powerlines."*

5. Enhanced Urban Connectivity (18 mentions)

a. Themes:

- Centers
- Connectivity

b. Examples:

- *"Connecting Germantown to Shelby (via Davidson) through Cleveland/McFerrin Parks, Frederick Douglass Park, East Park would give biking and other non-street traffic access to each of these neighborhoods through safe and fun routes."*
- *"Connecting the Nolensville Pike corridor to the north downtown Greenway systems to connect the Fairgrounds, Soccer, Speedway, First Tennessee Park, TN State Museum, Farmers Market, and even the Zoo all in one path. Connecting these neighborhoods through a public option that does not require a bus would be amazing."*

6. Greenways in High-Traffic Areas (15 mentions)

a. Themes:

- Traffic concerns for pedestrians
- Bikability

b. Examples:

- *"Metro Public Works had a plan for a multi-use path along Old Harding Pike in 2019. This corridor really needs connectivity for the greenway, parks, library, middle school, WeGo Route 3B, etc."*
- *"There's no safe way to commute to work on a bike if you live along Charlotte Ave. We can do the greenway over to Richland Park, but then you really have to take the bus b/c the road is just unsafe for bikes into downtown."*

7. Specific Area Connections (28 mentions)

a. Themes:

- Demands for greenway connection
- Utilization of existing facilities/amenities

b. Examples:

- *"Cleveland Connector Greenway."*
- *"Connect Radnor to existing Otter Creek greenway."*

8. Neighborhood Enhancements (12 mentions)

a. Themes:

- Neighborhoods/residential enhancements
- Paths/connections to neighborhoods

b. Examples:

- *"A relatively small sidewalk/greenway project could connect McFerrin Park and Douglass Park with a multi-use path. Narrowing Marina st to two lanes, widening the sidewalk along Marina to allow bikes and pedestrians, installing a raised crosswalk at Lischey, and tying into the McFerrin Park greenway loop."*
- *"A connection to 7th Ave that follows the topography would be an improvement. 8th Ave can be pretty stressful due to school drop-off traffic."*

9. Utility Corridors (10 mentions)

a. Themes:

- Utility corridors
- Powerline concerns

b. Examples:

- *"Greenway under powerlines for the growing corridor."*
- *"Greenway under powerlines connecting to Stratford."*

10. Community and Recreational Improvements (24 mentions)

a. Themes:

- Parks and recreational improvements
- New connections through sidewalks and pathways

b. Examples:

- *"Add connectivity to new school sidewalks that are going in. The path through here is disconnected and dangerous due to narrow bridge."*
- *"Extend the Richland Creek Greenway so it can connect to the downtown Greenway..."*

PLAN TO PLAY MASTER PLAN | PUBLIC SURVEY RESULTS SUMMARY | 09.03.2025

PARKS OR GREENWAYS I LOVE THE MOST				
Description	Category	Created On	Lat	Lng
Love Easland Park!	Parks or Greenways Enjoy the Most	5/27/25	36.19234699	-86.73941284
Great place to take the kids to run around!	Parks or Greenways Enjoy the Most	5/28/25	36.19236825	-86.73958582
Small but heavily used park that could use an upgrade!	Parks or Greenways Enjoy the Most	5/28/25	36.19233731	-86.73927995
Eastwood!	Parks or Greenways Enjoy the Most	5/28/25	36.19286668	-86.73950976
This park really brings the community together. I love the open greenspace.	Parks or Greenways Enjoy the Most	5/28/25	36.1923911	-86.73951199
WE LOVE MILL RIDGE PARK! WE LOVE FRIENDS OF MILL RIDGE PARK. THANK YOU DARRELL AND KATHERINE FOR ALL YOU DO!	Parks or Greenways Enjoy the Most	5/28/25	36.02588902	-86.61420055
A lovely park that is always full of people playing sports, walking dogs, having picnics and riding bikes! One of our favorite parks!	Parks or Greenways Enjoy the Most	5/28/25	36.19275841	-86.7398107
This place is such a gem and I love so many memories with my daughter here!	Parks or Greenways Enjoy the Most	5/30/25	36.22808414	-86.72345031
This is a space that is well maintained and a simple space for the nearby neighborhood. One play structure, one picnic shelter, and one multi sport field. Nashville needs more park spaces like this for the growing neighborhoods. The one drawback is no bathroom - only a portopotty is available.	Parks or Greenways Enjoy the Most	5/31/25	36.10390819	-86.8604782
Love this park - it gets a lot of use and has so much in such a small space.	Parks or Greenways Enjoy the Most	6/1/25	36.19261618	-86.7392269
Wonderful space for our family. Great events by Friends of Mill Ridge Park	Parks or Greenways Enjoy the Most	6/1/25	36.02538749	-86.6139883
This updated playground is perfect for all ages. Thank you!	Parks or Greenways Enjoy the Most	6/3/25	36.05526738	-86.67283432
I absolutely love East Park and go every day. The park and community/fitness center are both huge benefits to the neighborhood. It does make me sad to see a big surface parking lot. I recognize people need to park, but I wonder if we could turn it into a garage without housing on top or at least more facilities? So much of the footprint of a wonderful small park is taken up by just cars.	Parks or Greenways Enjoy the Most	6/3/25	36.17202484	-86.76154103
New playground at McFerrin Playground is an amazing resource for the community. Additional funds to the community center to support weekend hours would be incredible (if for nothing else than bathrooms and water fountains for playground go-ers!).	Parks or Greenways Enjoy the Most	6/3/25	36.18173203	-86.76798213
Great park	Parks or Greenways Enjoy the Most	6/3/25	36.18816415	-86.7598434
love the splash pad here for a safe and easy place for little kids to cool off. I wish it was open more hours and consistently working.	Parks or Greenways Enjoy the Most	6/3/25	36.16828342	-86.75328381
Wonderful programs and staff at SBNC	Parks or Greenways Enjoy the Most	6/3/25	36.16609288	-86.72507883
wonderful to have such a large car-free area for bikers... especially young/new riders	Parks or Greenways Enjoy the Most	6/3/25	36.18851574	-86.70246574
Love the disc golf course. Please continue to keep this park well maintained. It is heavily used and always busy when the weather is nice	Parks or Greenways Enjoy the Most	6/3/25	36.27357994	-86.74803627
Best park in town with great tree coverage. Farmer's Market is always on my calendar	Parks or Greenways Enjoy the Most	6/3/25	36.1516687	-86.84494706
The park is in a great growing neighborhood and is in need of repairs/ maintenance for better safety and overall enjoyment!	Parks or Greenways Enjoy the Most	6/3/25	36.05772449	-86.70615341

PLAN TO PLAY MASTER PLAN | PUBLIC SURVEY RESULTS SUMMARY | 09.03.2025

Love the use of chew crew over mowing here and along the Cumberland River greenway. Negley has a great staff and it feels safer to access without a vehicle than other parks in the area (excepting the Chestnut crossing).	Parks or Greenways I Enjoy the Most	6/3/25	36.14479027	-86.77416927
The stream restoration in this area is one of the best environmental improvements I have seen at a metro park. This kind of work should be prioritized at other locations within Shelby Bottoms.	Parks or Greenways I Enjoy the Most	6/3/25	36.17167321	-86.73091922
Our family and many others are here multiple times a day. It's a staple for the community!	Parks or Greenways I Enjoy the Most	6/3/25	36.19242519	-86.73918804
This little parklet is wonderful for the neighborhood kids! The only thing that could improve is if there were more of a physical barrier between the play space and the alley where cars drive through. Or you could reconfigure slightly so it's easier for parents to camp out by the alley entrance?	Parks or Greenways I Enjoy the Most	6/3/25	36.14645336	-86.78944086
A wonderful park for the children in our community! Love the new renovations. Keep it up!	Parks or Greenways I Enjoy the Most	6/3/25	36.13662348	-86.80590293
This greenway is so lovely and near our house. We are very excited for it to be extended!	Parks or Greenways I Enjoy the Most	6/3/25	36.20762594	-86.84967236
I always read the flyers about community events at this kiosk! Appreciate that it's well-maintained and kept up to date.	Parks or Greenways I Enjoy the Most	6/3/25	36.19725466	-86.70292599
I love watching the "chew crew" sheep at work in the spring/summer!	Parks or Greenways I Enjoy the Most	6/3/25	36.19851719	-86.81766159
Excited to see what becomes of this new park site!	Parks or Greenways I Enjoy the Most	6/3/25	36.05374559	-86.68758167
Appreciate that the bathrooms here are well-maintained and left open for people to use even when the nature center is closed.	Parks or Greenways I Enjoy the Most	6/3/25	36.16609857	-86.72486982
Love this riverside overlook! Would be nice if there a few more along the greenway.	Parks or Greenways I Enjoy the Most	6/3/25	36.16545064	-86.72140482
Love the pump track and splash pad! Wish there were more around the city	Parks or Greenways I Enjoy the Most	6/3/25	36.16259319	-86.79944223
It's great having access to a lovely park and community center right next to the library.	Parks or Greenways I Enjoy the Most	6/3/25	36.17723387	-86.6152229
This is an underutilized greenway/park that's so nice to have!	Parks or Greenways I Enjoy the Most	6/3/25	36.08995803	-86.67691865
This greenway is highly used and well-loved	Parks or Greenways I Enjoy the Most	6/3/25	36.05858731	-86.67466257
This is a fantastic park! There is plenty of space for some new structures. I agree with the ally entrance comments previously.	Parks or Greenways I Enjoy the Most	6/3/25	36.14648826	-86.7898191
The neighbors do a fantastic job of keeping this little park clean. It would be great to have a climbing item	Parks or Greenways I Enjoy the Most	6/3/25	36.14665387	-86.79167518
I love playing the golf course, but also think some sort of protected greenway/walking trail along the outside would be great (a la McCabe/Richland)!	Parks or Greenways I Enjoy the Most	6/3/25	36.17530648	-86.73161022
I love having a Greenway that I am able to bike too. What would make it better is a safer way to access this park. Perhaps an extended bike lane next to the creek.	Parks or Greenways I Enjoy the Most	6/3/25	36.20752994	-86.85086425
I love this park! The renovations have been amazing!!	Parks or Greenways I Enjoy the Most	6/3/25	36.21349253	-86.843858
I love Charlotte Park!	Parks or Greenways I Enjoy the Most	6/3/25	36.15454467	-86.87159092
Seven Oaks Disc Golf Course is a true gem for our city. It should be recognized as such by the Parks Dept! Volunteers are so dedicated to keeping this a top notch disc golf course.	Parks or Greenways I Enjoy the Most	6/3/25	36.10903307	-86.69847832

PLAN TO PLAY MASTER PLAN | PUBLIC SURVEY RESULTS SUMMARY | 09.03.2025

Love the use of chew crew over mowing here and along the Cumberland River greenway. Negley has a great staff and it feels safer to access without a vehicle than other parks in the area (excepting the Chestnut crossing).	Parks or Greenways I Enjoy the Most	6/3/25	36.14479027	-86.77416927
The stream restoration in this area is one of the best environmental improvements I have seen at a metro park. This kind of work should be prioritized at other locations within Shelby Bottoms.	Parks or Greenways I Enjoy the Most	6/3/25	36.17167321	-86.73091922
Our family and many others are here multiple times a day. It's a staple for the community!	Parks or Greenways I Enjoy the Most	6/3/25	36.19242519	-86.73918804
This little parklet is wonderful for the neighborhood kids! The only thing that could improve is if there were more of a physical barrier between the play space and the alley where cars drive through. Or you could reconfigure slightly so it's easier for parents to camp out by the alley entrance?	Parks or Greenways I Enjoy the Most	6/3/25	36.14645336	-86.78944086
A wonderful park for the children in our community! Love the new renovations. Keep it up!	Parks or Greenways I Enjoy the Most	6/3/25	36.13662348	-86.80590293
This greenway is so lovely and near our house. We are very excited for it to be extended!	Parks or Greenways I Enjoy the Most	6/3/25	36.20762594	-86.84967236
I always read the flyers about community events at this kiosk! Appreciate that it's well-maintained and kept up to date.	Parks or Greenways I Enjoy the Most	6/3/25	36.19725466	-86.70292599
I love watching the "chew crew" sheep at work in the spring/summer!	Parks or Greenways I Enjoy the Most	6/3/25	36.19851719	-86.81766159
Excited to see what becomes of this new park site!	Parks or Greenways I Enjoy the Most	6/3/25	36.05374559	-86.68758167
Appreciate that the bathrooms here are well-maintained and left open for people to use even when the nature center is closed.	Parks or Greenways I Enjoy the Most	6/3/25	36.16609857	-86.72486982
Love this riverside overlook! Would be nice if there a few more along the greenway.	Parks or Greenways I Enjoy the Most	6/3/25	36.16545064	-86.72140482
Love the pump track and splash pad! Wish there were more around the city	Parks or Greenways I Enjoy the Most	6/3/25	36.16259319	-86.79944223
It's great having access to a lovely park and community center right next to the library.	Parks or Greenways I Enjoy the Most	6/3/25	36.17723387	-86.6152229
This is an underutilized greenway/park that's so nice to have!	Parks or Greenways I Enjoy the Most	6/3/25	36.08995803	-86.67691865
This greenway is highly used and well-loved	Parks or Greenways I Enjoy the Most	6/3/25	36.05858731	-86.67466257
This is a fantastic park! There is plenty of space for some new structures. I agree with the ally entrance comments previously.	Parks or Greenways I Enjoy the Most	6/3/25	36.14648826	-86.7898191
The neighbors do a fantastic job of keeping this little park clean. It would be great to have a climbing item	Parks or Greenways I Enjoy the Most	6/3/25	36.14665387	-86.79167518
I love playing the golf course, but also think some sort of protected greenway/walking trail along the outside would be great (a la McCabe/Richland)!	Parks or Greenways I Enjoy the Most	6/3/25	36.17530648	-86.73161022
I love having a Greenway that I am able to bike too. What would make it better is a safer way to access this park. Perhaps an extended bike lane next to the creek.	Parks or Greenways I Enjoy the Most	6/3/25	36.20752994	-86.85086425
I love this park! The renovations have been amazing!!	Parks or Greenways I Enjoy the Most	6/3/25	36.21349253	-86.843858
I love Charlotte Park!	Parks or Greenways I Enjoy the Most	6/3/25	36.15454467	-86.87159092
Seven Oaks Disc Golf Course is a true gem for our city. It should be recognized as such by the Parks Dept! Volunteers are so dedicated to keeping this a top notch disc golf course.	Parks or Greenways I Enjoy the Most	6/3/25	36.10903307	-86.69847832

PLAN TO PLAY MASTER PLAN | PUBLIC SURVEY RESULTS SUMMARY | 09.03.2025

Hookman Hill is one of Nashvilles most treasured natural beauties. Untouched by humans, it showcases the perfect environment we all call home here. The types of bikes used on these trails are far different than those used on greenways, so any such connection will go largely unutilized and thus a waste of city resources, not to mention potentially destructive to this gorgeous natural park. Please protect the limited natural areas Nashville has to offer, for the residents sake and for the sake of the Bald Eagles I have seen nesting there!!	Parks or Greenways I Enjoy the Most	6/4/25	36.08569923	-86.87771853
This connection is a short but significant access point for my bike commute home! It allows me to skip the stressful parts of East Thompson and slow down and enjoy nature before I get home. Lights would make this connection feel safe at night.	Parks or Greenways I Enjoy the Most	6/4/25	36.11887794	-86.72494632
I love having a playground so close to the library	Parks or Greenways I Enjoy the Most	6/4/25	36.15170654	-86.84550249
Love that there is a disc golf course here. Would love to see more around parks in town.	Parks or Greenways I Enjoy the Most	6/4/25	36.17364795	-86.73025031
Frankie Pierce Park is a gem! It's very quickly become the unofficial park for the bicycle community. Music City Dope Pedalers host community bike rides every Friday night at 6:00PM - all are welcome!	Parks or Greenways I Enjoy the Most	6/4/25	36.16483454	-86.78975483
I've always felt like this park is severely underutilized. The whole back area looks like it was designed for a stage! I would love to see more events and concerts here. It would increase the foot traffic and appeal of Demonbreun Hill, Midtown, and Music Row.	Parks or Greenways I Enjoy the Most	6/4/25	36.15149715	-86.79200987
I absolutely LOVE the Shelby Bottoms greenway. It's SO long and provides amazing views for the majority of the trail!	Parks or Greenways I Enjoy the Most	6/4/25	36.18586611	-86.7064363
Please leave what little nature we have left, please keep roads out of Percy Warner.	Parks or Greenways I Enjoy the Most	6/5/25	36.08353578	-86.87802435
Shelby Community Center is the best! The heart of the community!	Parks or Greenways I Enjoy the Most	6/5/25	36.17096733	-86.73522121
I love the farmer's market at this park! Awesome community event!	Parks or Greenways I Enjoy the Most	6/5/25	36.15146843	-86.84581429
Elmington Park is one of my favorites in Nashville! I love all the green space and the new trees and picnic tables that have been added. The updated tennis/pickleball courts are also great. Events likes movies in the park and frequent food truck appearances are also super fun!	Parks or Greenways I Enjoy the Most	6/5/25	36.13391101	-86.82402156
I love how close to my house this park is. It definitely needs some work, but it's a cute little park with a lot of opportunity for growth!	Parks or Greenways I Enjoy the Most	6/5/25	36.15535884	-86.87157475
This is such a great greenway! I enjoy walking here with my dog and my family/friends.	Parks or Greenways I Enjoy the Most	6/5/25	36.14180589	-86.84314327
Mill Ridge Park!!!	Parks or Greenways I Enjoy the Most	6/6/25	36.02553393	-86.61368496
Love Warner Park Nature Center and every program they provide! More of this please!	Parks or Greenways I Enjoy the Most	6/6/25	36.06045615	-86.90642215
SBNC does great work! They have some amazing events every season, and they do so much great educational work through field trips and public programming.	Parks or Greenways I Enjoy the Most	6/7/25	36.16601998	-86.72488136
Warner Park Nature Center holds some of the coolest programming in the Metro Nashville Area, and the research projects that they conduct are seriously underrated!	Parks or Greenways I Enjoy the Most	6/7/25	36.06089315	-86.90600692

PLAN TO PLAY MASTER PLAN | PUBLIC SURVEY RESULTS SUMMARY | 09.03.2025

The Deep Well parking lot is much improved over the old one. Great job!	Parks or Greenways I Enjoy the Most	6/7/25	36.07477519	-86.88210854
Love renting the Deep Well shelters for a fire and cookout. Should be better publicized	Parks or Greenways I Enjoy the Most	6/7/25	36.07473935	-86.88366464
We love fair park! Specifically the greenway and the native pollinator meadows. They are beautiful in the spring and summer seasons, and a cherished space in our neighborhood.	Parks or Greenways I Enjoy the Most	6/9/25	36.13413397	-86.76018059
Ft. Negley is such a special place in Nashville, with its stunning view of the city and unique history. I look forward to the improvements in infrastructure and expansion of the park into the land where Greer stadium used to be.	Parks or Greenways I Enjoy the Most	6/9/25	36.14508375	-86.77426346
Fields at Shelby Park in conjunction with East Nashville Athletics is the heartbeat of the community. Need to continue to work on improving the facilities (restrooms, infrastructure, dugouts, hitting facilities)	Parks or Greenways I Enjoy the Most	6/10/25	36.16706712	-86.72893451
Miss Heather and crew ROCK	Parks or Greenways I Enjoy the Most	6/10/25	36.26208919	-86.89390376
Warner Park Nature Center program and staff are fabulous!	Parks or Greenways I Enjoy the Most	6/10/25	36.06089405	-86.9064112
We absolutely love the nature play area at Edwin Warner, we find it more fun and engaging than a traditional playground!	Parks or Greenways I Enjoy the Most	6/11/25	36.06054335	-86.90585168
Love the farmers market on Tuesday!!	Parks or Greenways I Enjoy the Most	6/11/25	36.11938614	-86.78916581
Our favorite dog park!	Parks or Greenways I Enjoy the Most	6/11/25	36.12623141	-86.76567979
I enjoy the Soul Line Dancing at Southeast Community Center!	Parks or Greenways I Enjoy the Most	6/12/25	36.05310547	-86.65582348
The neighborhood is so beautiful a park with a nice greenway would make it even better	Parks or Greenways I Enjoy the Most	6/13/25	36.1181961	-86.87361115
Hookman Hill is the best mountain bike trail in the system!	Parks or Greenways I Enjoy the Most	6/13/25	36.08594356	-86.88061363
Cornelia Fort airpark is so special!	Parks or Greenways I Enjoy the Most	6/16/25	36.18978912	-86.70133693
A great neighborhood park!	Parks or Greenways I Enjoy the Most	6/16/25	36.19274941	-86.73943918
This playground is so great for the neighborhood! I always see families enjoying it.	Parks or Greenways I Enjoy the Most	6/16/25	36.18809382	-86.73428449
This field gets a lot of use! Great multi-purpose space	Parks or Greenways I Enjoy the Most	6/16/25	36.18773768	-86.73205277
We love the nature center, the playground, and all the parts of this park	Parks or Greenways I Enjoy the Most	6/16/25	36.16649373	-86.72765621
A garden and green space for all to enjoy and a library would be amazing huge asset to our neighborhood !	Parks or Greenways I Enjoy the Most	6/16/25	36.11926943	-86.8743138
This is a gem of a resource. Please keep maintenance up.	Parks or Greenways I Enjoy the Most	6/17/25	36.16819009	-86.72303936
Link to Centennial Trail	Parks or Greenways I Enjoy the Most	6/19/25	36.2173039	-86.9963556
This is my favorite park. It's in such a great location for the underserved population of Antioch	Parks or Greenways I Enjoy the Most	6/26/25	36.02360437790	-86.6146959054
Amazing dog park. Great playground. Great greenway access	Parks or Greenways I Enjoy the Most	6/28/25	36.19161139689	-86.6754507303
Love the changes worked into this area and playground. Appreciate the work installing trees for future shade. Looking forward to seeing how this expands use in the future.	Parks or Greenways I Enjoy the Most	6/28/25	36.19083906450	-86.6462645608
Amazing nature center with programs, natural playground, shaded trails to ride bikes and strollers. Give it a splash pad and it would be 100% place to be with little children.	Parks or Greenways I Enjoy the Most	6/28/25	36.16607271524	-86.7249461790

PLAN TO PLAY MASTER PLAN | PUBLIC SURVEY RESULTS SUMMARY | 09.03.2025

Love the paved and shaded trails. Have always felt safe bringing littles. They also love access to playing in creeks and nature center. The full moon picking parties are AMAZING and should be recreated at the two rivers / Stone Hall friends group.	Parks or Greenways I Enjoy the Most	6/28/25	36.08026798541	-86.8697922595
Develop a hiking trail to connect Beaman Park to Bells Bend Park. There are seven pieces of property already in land conservation and other private properties could be added to create this route.	Parks or Greenways I Enjoy the Most	7/4/25	36.24325618901	-86.9443090744
Love this space!	Parks or Greenways I Enjoy the Most	7/15/25	36.19300034579	-86.7396268455
Such a great space!	Parks or Greenways I Enjoy the Most	7/15/25	36.19121247267	-86.7042139524
Natural plantings are fantastic	Parks or Greenways I Enjoy the Most	7/21/25	36.12981323676	-86.7604520697
This is an excellent example of how all Nashville Greenways must be maintained.	Parks or Greenways I Enjoy the Most	7/22/25	36.14227201126	-86.8446302609
Love the access to the greenway here	Parks or Greenways I Enjoy the Most	7/22/25	36.18719519014	-86.8227849547
This greenway is great!	Parks or Greenways I Enjoy the Most	7/23/25	36.13291238605	-86.8497451409
I know it's not a metro park but I'm calling out all the trees planted around the Frist. It makes my downtown walk to work so much more bearable on these hot summer days.	Parks or Greenways I Enjoy the Most	7/25/25	36.15602695768	-86.7835351051
The new playground equipment is great! The kids love it!	Parks or Greenways I Enjoy the Most	7/25/25	36.11157210676	-86.7443232230
Thank you for updating the restrooms and the historical home here!	Parks or Greenways I Enjoy the Most	7/25/25	36.11912942086	-86.7892707516
We use this park every week. It's a community gathering space where we run into people playing sports, at the playground, at the farmers market, going to the library, or walking their dog.	Parks or Greenways I Enjoy the Most	7/28/25	36.15150410934	-86.8457966289
I will always remember family bike rides along the green way with my kids, and creek stomps. We love this greenway and use it frequently. It's part of the reason we wanted to live in this part of town.	Parks or Greenways I Enjoy the Most	7/28/25	36.14469047262	-86.8491903030
Beaman park is a flagship and should be expanded	Parks or Greenways I Enjoy the Most	7/29/25	36.26012963108	-86.9207965632
Area near the water for playground, picnic tables, shelters and outdoor exercise with a paved walking loop around the play area.	Parks or Greenways I Enjoy the Most	7/29/25	36.16304255967	-86.6968934596
My dog loves to be walked to the creek to play with the other dogs in the water.	Parks or Greenways I Enjoy the Most	7/29/25	36.13294279621	-86.8497559667
Excited for the new community center!	Parks or Greenways I Enjoy the Most	7/30/25	36.26477029600	-86.6490042972
The most beautiful park that's well maintained.	Parks or Greenways I Enjoy the Most	7/31/25	36.17171837831	-86.7880426118
This park is always full of families on the weekends. I would love to see it stay busy and up-to-date, because it really serves a lot of happy families and children. Thank you!	Parks or Greenways I Enjoy the Most	7/31/25	36.13655381469	-86.8060384765
This path is really well paved, and because of that lots of people use it! Thank you for including water fountains too.	Parks or Greenways I Enjoy the Most	7/31/25	36.11866242850	-86.7900190189
This park is awesome! I play kickball here and really appreciate the way it is maintained. Thank you!	Parks or Greenways I Enjoy the Most	7/31/25	36.16587065156	-86.8221410859
This space is beautiful and well maintained. I use it all the time!	Parks or Greenways I Enjoy the Most	7/31/25	36.17094180631	-86.7875970106
I love this space!	Parks or Greenways I Enjoy the Most	7/31/25	36.14644569153	-86.7689571665
This is an amazing facility with great staff. The walking trail is great, and there is great space for expansion of these trails.	Parks or Greenways I Enjoy the Most	7/31/25	36.26635935847	-86.7010410809

PLAN TO PLAY MASTER PLAN | PUBLIC SURVEY RESULTS SUMMARY | 09.03.2025

PARK IDEAS OR COMMENTS				
Description	Category	Created On	Lat	Lng
This greenway is connected to nothing! District 35 has no connectivity.	Park Idea or Comment	5/27/25	36.13248723	-86.90562535
Lock Two Park needs a master plan and working with Friends of Two Rivers on activating.	Park Idea or Comment	5/27/25	36.24411138	-86.70372328
Bathroom or more porta potties please!	Park Idea or Comment	5/27/25	36.19050202	-86.70403932
Downtown needs a playground!	Park Idea or Comment	5/27/25	36.15925801	-86.77663215
There is not enough parking at the Airpark.	Park Idea or Comment	5/27/25	36.19116532	-86.70396402
Add a soccer pitch	Park Idea or Comment	5/27/25	36.16828551	-86.72758194
The Eastwood Neighbors have been actively discussing ways to improve Eastland Park. The list below highlights priorities for upgrades. Additionally, changing the park's name has been a significant topic due to its tendency to cause confusion. 1. Soccer 60 x 40 yards - Regulation-Sized Mini-Pitch 2. Court Update New Fence Multi-Use Sport Court: - Full Court Basketball - 2 Pickle Ball Courts Dedicated Court: - Pickleball - 4 Square - Traditional Hopscotch - ADA Hopscotch 3. Water Fountain 4. Connection from walking path to existing sidewalk 5. Bike Rack 6. New Trees (Variety of Species) 7. Play equipment update 8. New Lighting	Park Idea or Comment	5/27/25	36.19270582	-86.73948843
Add soccer fields on unused baseball fields The kids baseball fields need permanent fences and updates all around.	Park Idea or Comment	5/27/25	36.16824773	-86.72736468
Big fan of East Park. Love to get some updates! It would be terrific to have more sports areas, as well as some landscaping to provide more shade in the future.	Park Idea or Comment	5/27/25	36.1929888	-86.73955098
Update the play ground equipment, make use of the large, mostly unused field, update the court to make it multi-use	Park Idea or Comment	5/27/25	36.19298501	-86.73967765
Need to repave airpark	Park Idea or Comment	5/27/25	36.189641	-86.70160763
Water Fountain	Park Idea or Comment	5/28/25	36.19227575	-86.7395921
Would love to see more trees planted!	Park Idea or Comment	5/28/25	36.19308085	-86.73929554
Court desperately needs an update. Replace basketball goals, resurface and create multi purpose space (basketball, pickleball, and Foursquare)	Park Idea or Comment	5/28/25	36.19247356	-86.73928466
I'd love to see this open space be used and flattened into a usable soccer practice field	Park Idea or Comment	5/28/25	36.19288507	-86.73936353
This area is a park desert. A park that you don't have to drive to would be nice.	Park Idea or Comment	5/28/25	36.24834069	-86.73469098
Please implement the Plans being created by Eastwood Neighbors Association, c/o Eric Hoke. All are great ideas that would enhance this already popular park.	Park Idea or Comment	5/28/25	36.19270524	-86.73931411
This facility should be turned into a large recreational site with a community center, bus route, soccer fields, walking tack, dog park and updated tennis courts.	Park Idea or Comment	5/28/25	36.11823159	-86.8734183
Add more amenities and activities. We have lots of land/space, but no amenities on this side of the park	Park Idea or Comment	5/28/25	36.02364265	-86.62141032
A soccer field here would be an amazing use of the currently unused space and bring tons of people to the park!	Park Idea or Comment	5/28/25	36.1930371	-86.7397798

PLAN TO PLAY MASTER PLAN | PUBLIC SURVEY RESULTS SUMMARY | 09.03.2025

An update to the playground equipment would be wonderful!	Park Idea or Comment	5/28/25	36.19253562	-86.73965245
Resurfacing the current court and making it into a multiuse space would allow a lot more people to make use of the space. The current court is cracking and the basketball hoops are not in great shape.	Park Idea or Comment	5/28/25	36.19244462	-86.73938423
McCabe would be a dramatically better park if it wasn't all golf course. Repurposing the North 9 for fields, picnic space, walking paths, etc. would be a massive improvement. All other metro golf courses are part of very large parks that have other amenities. At McCabe everything other than golf is shoved to the sides behind high fences (and its still the most used greenway in the city!!)	Park Idea or Comment	5/28/25	36.1434707	-86.85022381
I'd like to see another hiking trail in Percy Warner. It feels like the park is big enough to support another (beyond the current 2.5- and 4.5-mile loops).	Park Idea or Comment	5/28/25	36.06961726	-86.88460574
Note the lack of greenspace/parks in West Meade. How can that be addressed? Could a hiking trail be created on some of the hilltops/ridges, or other unbuildable chunks of land?	Park Idea or Comment	5/28/25	36.1023901	-86.9084651
The track, field, and courts here need to be better maintained now that the high school is closed. The field grass needs to be mowed, trash cans need to be emptied, and new signage to indicate current usage rules would be helpful.	Park Idea or Comment	5/29/25	36.11773114	-86.87556235
Would love to see a playground added here on the grounds, as our neighborhood has no Metro playground.	Park Idea or Comment	5/29/25	36.11869703	-86.87467079
I would love to see the addition of native shade trees to the park.	Park Idea or Comment	5/29/25	36.19313057	-86.73995125
Better upkeep of existing park structures	Park Idea or Comment	5/29/25	36.13716027	-86.779698
Fort Nashboro is an important historical site. I would love to see it made into an attraction that represents that historical importance and accurately demonstrates how the Fort would have looked.	Park Idea or Comment	5/30/25	36.1641961	-86.77539794
Continue funding Fort Negley. Where and how it would be appropriate, rebuild the fortifications and upkeep the interpretive signs and create a historic aesthetic that would help the visitor have an understanding of the importance of the fort. It's one of, if not the last Civil War forts in the country. Let's make it something people travel for to visit and something Nashville can be proud of.	Park Idea or Comment	5/30/25	36.14488729	-86.77468727
Continue to adequately fund Two River Mansion for its upkeep and expand funding for its historical interpretation.	Park Idea or Comment	5/30/25	36.189579	-86.67703043
Manage Stones River Bend Park in an ecological way, e.g., Native grassland and oak savanna. This would not only give people an opportunity to see our native landscapes but save Parks Dept. money in long-term management.	Park Idea or Comment	5/30/25	36.18506036	-86.65850116
Add this large parcel to Beaman Park.	Park Idea or Comment	5/30/25	36.25563908	-86.93072797
Add a bathroom to Isaac Litton! Lots of families use this and no good facilities.	Park Idea or Comment	5/30/25	36.22791764	-86.72459495

PLAN TO PLAY MASTER PLAN | PUBLIC SURVEY RESULTS SUMMARY | 09.03.2025

Garbage can	Park Idea or Comment	5/31/25	36.21015083	-86.65283475
Bench and garbage can	Park Idea or Comment	5/31/25	36.16941532	-86.71394621
Bench and garbage can	Park Idea or Comment	5/31/25	36.18391724	-86.69824918
Please keep the basketball court! Eastland Neighbors has proposed a map full of great ideas. We support all of those and also recommend additional swings. We love that the kids can ride bikes, play ball, picnic, get on the playground and run around in this space.	Park Idea or Comment	6/1/25	36.19282908	-86.73971878
Outdoor classroom plaza like entrance to Warner!	Park Idea or Comment	6/2/25	36.17245407	-86.76006248
Allow a walking path around the Reservoir like Crescent Hill Reservoir in Louisville	Park Idea or Comment	6/2/25	36.13889233	-86.78038546
Consider adding a multi-use gravel trail and/or mountain biking trails around this park	Park Idea or Comment	6/2/25	36.18905116	-86.6609764
Need more trees at this park.	Park Idea or Comment	6/2/25	36.17525714	-86.74161596
Need better signage or communication about this park	Park Idea or Comment	6/2/25	36.17625463	-86.73712094
I wish Coleman Park had eBikes(Bcycle)	Park Idea or Comment	6/2/25	36.11217731	-86.74396602
Please incorporate more openings in the fence to access this park. Many families live within walking distance to this park but the only reliable access is by walking down Gallatin, crawling through a hole in the fence, through the Middle School parking lot (the gate is often locked), or by car to park in a lot that is dangerous to pull out of onto the busy street.	Park Idea or Comment	6/2/25	36.22775296	-86.72409526
Please update this playground equipment! It is so dated especially when compared to the other playground at this park. It would be nice to have a good playground by this large pavilion here and maybe it would relieve some of the busyness of the other playground after school hours.	Park Idea or Comment	6/2/25	36.19560861	-86.72779435
Please add a fence to protect the littles from running into the street! It would be wonderful to also have some equipment for very young toddlers too.	Park Idea or Comment	6/2/25	36.19272887	-86.73964664
Toddler playground could use a fence to keep the littles from the busy street	Park Idea or Comment	6/2/25	36.19225641	-86.73936768
This part of the golf course would better serve the community by being an open park. The golf course is only used by a few people at a time and costs a lot to maintain. It could be a shorter or condensed course while freeing up plenty of space.	Park Idea or Comment	6/2/25	36.17631291	-86.73146745
Given our density and property taxes, it is embarrassing how tiny the playground at Morgan park is.	Park Idea or Comment	6/2/25	36.18056764	-86.79037063
Would love to see eastland park fenced on the Douglas and chapel sides for the safety of our kids!	Park Idea or Comment	6/3/25	36.19221212	-86.73916625
More trees please!	Park Idea or Comment	6/3/25	36.1925846	-86.73939343
It would be great to add some night lights to this park.	Park Idea or Comment	6/3/25	36.11347963	-86.77599195
Could someone please improve the maps for Warner Parks??? The ones we have are absolutely horrific.	Park Idea or Comment	6/3/25	36.06992707	-86.88429045
Please add bathrooms.	Park Idea or Comment	6/3/25	36.02723164	-86.67007579

PLAN TO PLAY MASTER PLAN | PUBLIC SURVEY RESULTS SUMMARY | 09.03.2025

It is time for the former bordeaux landfill to become a park. Over the past few decades, cities all over the world have converted closed landfills into parks. With planning and innovative engineering, these projects have increased the amount of open green space in urban areas, improving the environment and increasing the quality of life for residents. Nashville currently has the opportunity to undertake a similar project at the site of the former Bordeaux Landfill. While there may be many challenges, the benefits of success include the creation of a beautiful Regional level park with no acquisition cost to Parks	Park Idea or Comment	6/3/25	36.17316578	-86.84003554
This park should have trees and landscaping. It's being kept blank for just a few events a year when it's the closest park for most downtown residents.	Park Idea or Comment	6/3/25	36.15900615	-86.77677714
Having 27 holes of golf course in this relatively urban and highly connected setting is crazy. Take 9 away and build a world class park please!!	Park Idea or Comment	6/3/25	36.14195192	-86.84852345
There should be landscaping here with trees and paths rather than a giant open field that is used infrequently.	Park Idea or Comment	6/3/25	36.14832396	-86.81248209
Fully fund Cleveland Park pool to allow for increase in hours per week open and lengthen the number of weeks the pool is open.	Park Idea or Comment	6/3/25	36.18776313	-86.75979763
I wish there was a playground at Wright Middle open to the neighborhood	Park Idea or Comment	6/3/25	36.10021202	-86.73284865
Has Willow Creek Park been abandoned by Metro Parks? With increased density in this area, the demand for a neighborhood park is high and people could enjoy a forested park with trails in this area if it were maintained.	Park Idea or Comment	6/3/25	36.25339505	-86.77104149
Very excited for this new park!	Park Idea or Comment	6/3/25	36.22305153	-86.79050252
Water fountain with dog bowl	Park Idea or Comment	6/3/25	36.24126775	-86.64792342
Consider a new disc golf course along the perimeter of the dog park. Course could be expanded from 9 holes to 18 by including area across 31st near the volleyball court. There are very few pedestrians in this space, so it is currently underutilized and the course would have little to no impacts on the current park uses	Park Idea or Comment	6/3/25	36.14854723	-86.81704865
More large trees planted in the center of this park so it's not just a big patch of grass	Park Idea or Comment	6/3/25	36.20364592	-86.75862304
I wish Pitts Park had swings. The new play structure is very nice but swings would make it an A+!	Park Idea or Comment	6/3/25	36.05707496	-86.70632296
Would love a small park in this area	Park Idea or Comment	6/3/25	36.2486457	-86.73443044
There's a lot of space here- would love to see a splash pad! Would revitalize this part of the park especially w new development coming across street.	Park Idea or Comment	6/3/25	36.19641327	-86.72848851
Update the playground(s) at Sevier Park. They get a lot of use but aren't nearly as nice as others in the city.	Park Idea or Comment	6/3/25	36.11860297	-86.78830163
There are so many young families who come to this park, it would be great to see improvements made to the playground, dog park, and grass area for everyone to enjoy!	Park Idea or Comment	6/3/25	36.05683332	-86.70721694

PLAN TO PLAY MASTER PLAN | PUBLIC SURVEY RESULTS SUMMARY | 09.03.2025

Expand green spaces at Fair Park. South Nashville is in desperate need of more park space, and I would specifically love to see more green spaces in place of the underutilized parking lots in and around the speedway. More trees and shaded areas as well.	Park Idea or Comment	6/3/25	36.13169056	-86.76198822
Create a public park area to the south of the school. Currently there is an open field that would make a nice place for a short walking path and some benches.	Park Idea or Comment	6/3/25	36.1222881	-86.75685024
Remove fencing around the park area adjacent to the school to make it clear that it is open to the public.	Park Idea or Comment	6/3/25	36.13359738	-86.76648282
This is a hugely popular park with a ton of traffic abs yet there isn't a single flower or flowering tree anywhere. Can we add some gardens?	Park Idea or Comment	6/3/25	36.11951478	-86.78876318
Please update this playground equipment. It's faded and mildewed, and a lot of families live nearby.	Park Idea or Comment	6/3/25	36.20333438	-86.75881213
Percy and Edwin Warner parks need bike racks!	Park Idea or Comment	6/3/25	36.08637626	-86.88165575
This is such a great space for a dog park. There's only one in all of east nashville, and the south Inglewood community is underserved for safe streets to walk their pups, with construction often blocking the streets and few sidewalks. With all the houses within walking distance of South Inglewood park - and very few new builds with yards - a small Rock City Dog Park for the doggies to expend some energy and run around would be a much-needed addition.	Park Idea or Comment	6/3/25	36.19624154	-86.7280495
There is an open field between the Forrest Green TH and the maintenance road at the end of Rosebank Ave. It is actively mowed and not aesthetically pleasing and offers little to no benefits for wildlife or human recreation as currently configured. Suggest planting native meadow species to increase benefits to wildlife and aesthetics, while reducing/ eliminating maintenance costs.	Park Idea or Comment	6/3/25	36.19779695	-86.70269878
I would like to see the tennis courts/pickle-ball courts and bike pump track that were listed in the original Stones River Bend Park Master Plan. I would also like to see some bike/walking paths or mountain biking trails in the large river bend section of the park.	Park Idea or Comment	6/3/25	36.19057648	-86.6462325
Splash pad please!	Park Idea or Comment	6/3/25	36.07341204	-86.93432322
I second the idea to redevelop a part of the McCabe golf course into a more rounded public park. Splash pads, band shells, and beer gardens would be a welcome addition. I would love to see more Nashville parks take inspiration from Cincinnati's Washington Park in the Over the Rhine neighborhood. This comment would also apply to parks like Centennial and Sevier.	Park Idea or Comment	6/3/25	36.14271835	-86.84901469
Percy Warner Park is treated as a Belle Meade Park and has limited access to transit and biking. It belongs to all of Nashville and should be easily accessible. It is underutilized.	Park Idea or Comment	6/3/25	36.08628926	-86.88134998

PLAN TO PLAY MASTER PLAN | PUBLIC SURVEY RESULTS SUMMARY | 09.03.2025

Disc golf course would be a great add on for the new park, or for percy/edwin warner. There isn't one on the west side of town at all,	Park Idea or Comment	6/3/25	36.07505457	-86.9634907
Disc golf course would be a great add on for the new park, or for percy/edwin warner. There isn't one on the west side of town at all,	Park Idea or Comment	6/3/25	36.06001762	-86.89822139
Have sand available in the golf carts to golfers can repair their divots. Quickest way to ruin a course is not being able to repair divots.	Park Idea or Comment	6/3/25	36.05549575	-86.88261635
No real park in West Meade. We do not need or want a community center but open spaces, track, fields, etc.. Hillwood HS?	Park Idea or Comment	6/3/25	36.10520678	-86.90230765
It would be really nice to have a pool somewhere on the west side of town.	Park Idea or Comment	6/3/25	36.16242138	-86.86311723
Would love new trees planted to replace the 3 that have been knocked down from high winds in the last couple of years.	Park Idea or Comment	6/3/25	36.19305265	-86.73996113
Playground! Fields-you already have a baseball field, football field, tennis courts, and a track: Tear down the school and the stadium. Leave the track, football field, and existing courts and baseball field. Add another open field for soccer, football, picnics-whatever, Add outdoor courts for basketball and pickelball. Add a playground. Add a Greenway type trail around the whole thing for walking. Add a SMALL community center for neighborhood meetings.	Park Idea or Comment	6/3/25	36.11738964	-86.87422745
Would like to see this become an official park so that it's not in danger of being sold to developers	Park Idea or Comment	6/3/25	36.13918947	-86.78928429
I didn't know this was a park. I always thought it was private land. This stretch is part of a heavily trafficked pedestrian corridor and improvements like shade would help a lot with the pedestrian experience. Play space or a dog park would probably see high utilization bc of the density of the area.	Park Idea or Comment	6/3/25	36.13167591	-86.80215299
This park could use some fencing so that parents don't have to worry about their kids running into the very nearby road	Park Idea or Comment	6/3/25	36.10812754	-86.74551807
This park gets heavy use for how small it is. The school even uses it during the weekdays. Please expand the playground and also pick up trash more often.	Park Idea or Comment	6/3/25	36.21876805	-86.71708262
When bringing the William Edmondson Homesite into the Metro Parks system, also transfer this parcel (where the youth soccer pitch is) to Parks, to allow coordinated Master Planning for the entire site.	Park Idea or Comment	6/3/25	36.13863467	-86.78913025
Make this greenspace and historic site an official park. The Planning Department, in the Edgehill Neighborhood Plan Update, has designated this as public greenspace. "Ownership"/administration needs to be transferred from Metro Schools to Metro Parks in order to ensure orderly long-term planning, as well as ongoing care and maintenance, which is now done entirely by neighborhood volunteers.	Park Idea or Comment	6/3/25	36.13937997	-86.78966724

PLAN TO PLAY MASTER PLAN | PUBLIC SURVEY RESULTS SUMMARY | 09.03.2025

A Bike fix-it station here would be amazing since so many cyclists use the airpark and nearby connections. There isn't a fix-it station until the main Shelby Bottoms park by the ballfield, miles away.	Park Idea or Comment	6/3/25	36.19027043	-86.70397183
Please add a small playground in the grassy area in front of the library.	Park Idea or Comment	6/3/25	36.17016663	-86.6671695
Continue developing this park area to include additional walking/biking trails and blueway access points to connect this park to the river network.	Park Idea or Comment	6/3/25	36.18830417	-86.65202378
Please add picnic tables and consider a small shade shelter in this large wide open area	Park Idea or Comment	6/3/25	36.24066087	-86.64333438
So much housing development in this area in recent years, including huge new apartment complex on Taylor Rd/Nolensville Pike. It's difficult to travel on Nolensville Pike and Edmondson Pike (even in a car) to access park facilities, and this neighborhood hardly has sidewalks on most streets. This large, vacant parcel would be ripe for a neighborhood park /playground.	Park Idea or Comment	6/3/25	36.07428572	-86.72200501
Please transfer the ownership of this green space to Metro Parks to prevent a potential sale to developers. Additionally the space is maintained primarily by volunteers as it's very difficult to move forward with improvements while it's under Metro Schools. The space is heavily used by the community as it sits next to the soccer pitch provided by NSC.	Park Idea or Comment	6/3/25	36.13896618	-86.78962328
Would love to see Metro work to have this state owned property changed from a gun range to a park	Park Idea or Comment	6/3/25	36.19263947	-86.86767013
Would love for Metro to encourage the stat to change this from a TWRA lake (with many restrictions) to a state park. The South side has Radnor, West has the Harpeth, and east has Long Hunter, but there are no State parks North of town.	Park Idea or Comment	6/3/25	36.30384273	-86.91471894
This would be a perfect place for a publicly owned velodrome. See: Major Taylor Velodrome in Indianapolis. D. Lane Velodrome in GA.	Park Idea or Comment	6/3/25	36.14450619	-86.77047245
This lot is no longer used as a community garden. If it is publicly owned, could it be transformed into a parklet? Woodbine has no basketball or tennis courts. Could this be a good location for a court complex and small playground?	Park Idea or Comment	6/3/25	36.11966027	-86.7452235
This park area could use enhancement. Install soccer goals? Regrade field? Add basketball or tennis courts in place of the very lightly used parking lot to the north of the field?	Park Idea or Comment	6/3/25	36.12147582	-86.74488823
Would be great to have a playground open to the public (at least on weekends) at Wright Middle!	Park Idea or Comment	6/3/25	36.10004044	-86.73281927
It would be so great if this park could be brought into the Metro Parks system. That would protect it from predatory development and allow for systematic upkeep. The fact that it currently is the responsibility of Metro Schools is somewhat ridiculous.	Park Idea or Comment	6/3/25	36.13895039	-86.78949661

PLAN TO PLAY MASTER PLAN | PUBLIC SURVEY RESULTS SUMMARY | 09.03.2025

Please allow BCycle to put a station here again. It I would bike down here way more often if I there was a station	Park Idea or Comment	6/3/25	36.15792914	-86.62375987
Money was allocated in participatory budgeting to purchase this parcel, but the city never followed through. Consider purchasing this property for a pocket park next to the library.	Park Idea or Comment	6/3/25	36.21165274	-86.83773949
Would like this park to become an official Metro Park.	Park Idea or Comment	6/3/25	36.13892378	-86.78890578
Should make this a permanent park under parks dept instead of the current status as a neighborhood kept area that's in danger of being taken away by a developer or uncared for under the schools dept.	Park Idea or Comment	6/3/25	36.13945421	-86.78913875
Please make this area a part of Metro Parks. It is the highly significant homesite of renown sculptor William Edmondson and needs to be preserved, rather than at risk of developers gobbling it up, if Metro Schools were to decide they need the money instead of preserving a historic site!	Park Idea or Comment	6/3/25	36.13957676	-86.78944206
Please make this park part of Metro parks so that it can be protected for current and future Nashville residents. It is a treasure!	Park Idea or Comment	6/3/25	36.13894858	-86.78919061
Make this part of the Metro Park system. There's too much red tape for proper development with it being owned by the school system.	Park Idea or Comment	6/3/25	36.13971715	-86.78912209
Please make this a metro park so that it stays a park...this neighborhood is going to double in residents and we NEED the green space!	Park Idea or Comment	6/3/25	36.1387126	-86.78946418
There is plenty of space to add a few more pieces of equipment. The park is getting busier and busier!	Park Idea or Comment	6/3/25	36.14641661	-86.78927538
Please make this space part of Metro Parks Department - the community values it and it needs to be maintained properly as a park space for the community. Thank you!	Park Idea or Comment	6/3/25	36.13921837	-86.78958891
Add backcountry camp site(s) in Beaman	Park Idea or Comment	6/3/25	36.25760555	-86.94224087
Please fence in a dog park here. Much needed amenity for the neighborhood and would prevent folks from using the ball fields for their dogs.	Park Idea or Comment	6/3/25	36.18962818	-86.75818295
The playground here is well over due for an update!	Park Idea or Comment	6/3/25	36.18709189	-86.7599011
Anything yall plus MNPS can do to increase shade along the sidewalks would be helpful. A lot of kids walk in this area and it's very hot without shade cover.	Park Idea or Comment	6/3/25	36.14225996	-86.78468726
The golf course is used by just a few people compared to the greater population. It costs too much to maintain. The course should be reduced in sized and be transformed into a park anyone can enjoy.	Park Idea or Comment	6/3/25	36.17938403	-86.72837854
Fence around the playground (particularly the toddler area) for safety. And more shade!	Park Idea or Comment	6/3/25	36.19242769	-86.73966994
Reduce the size of the golf course and open up as a green area for other people to enjoy.	Park Idea or Comment	6/3/25	36.17651352	-86.72940246

PLAN TO PLAY MASTER PLAN | PUBLIC SURVEY RESULTS SUMMARY | 09.03.2025

The area between Clay & Cass, 14th & 15th has been left in disuse for close to 10 yrs in a neighborhood where the largest green areas belong to a cemetery and the Dominican Sisters. These two blocks could be a lovely park	Park Idea or Comment	6/3/25	36.18434499	-86.80853224
Would love to see this property become part of the Metro Parks system!	Park Idea or Comment	6/3/25	36.13952426	-86.78977122
Some sort of small metro park along the gulch corridor, especially with a little cafe window, would do very well and I would imagine generate a lot of traffic and allow for metro events in the heart of the gulch as so much commercial and residential development continues around here. Otherwise it feels like every building just has its own little roofdeck and pool and people don't meet in community.	Park Idea or Comment	6/3/25	36.15755681	-86.78614383
This would be an amazing park. It has beautiful views of downtown.	Park Idea or Comment	6/3/25	36.17307997	-86.84000795
Please fund the Fort Negley Master Plan implementation! Would be a massive addition in a fast growing part of town.	Park Idea or Comment	6/3/25	36.14596575	-86.7734024
I wish there was a safer way to walk her. Maybe adding more sidewalks to get to the park.	Park Idea or Comment	6/3/25	36.21349985	-86.84415758
If this became a park that would be amazing!! People already come here for the library. Imagine having a beautiful place to read your books or do homework!!	Park Idea or Comment	6/3/25	36.21149827	-86.8377058
I would love to not hear gunshots all the time because of this gun range. It would be amazing if it could be a park one day.	Park Idea or Comment	6/3/25	36.19345669	-86.86770201
Adding Backcountry sites is a super cool idea, it would be a great place to practice before longer trips!	Park Idea or Comment	6/3/25	36.25672429	-86.94207581
Repair tennis courts	Park Idea or Comment	6/3/25	36.18766991	-86.76021294
It might be neat to open up the service roads to gravel biking and (respectful) mountain biking.	Park Idea or Comment	6/3/25	36.261054	-86.90785904
People use this ballfield as a dog park -- can we please make it an official dog park, and maybe expand it a bit?	Park Idea or Comment	6/3/25	36.15350287	-86.86946196
I agree with other comments about expand the use of McCabe. There are some great restaurants nearby. What if we incorporated them into the greenway for a lovely, walkable experience. Go for a walk and stop for some food in the middle!	Park Idea or Comment	6/3/25	36.14287196	-86.85132601
Would love to see a championship level disc golf course developed in Percy or Edwin Warner Park. The space closer to Chickering and North of the golf course provides a very good opportunity for this with a mix of open and wooded land and flat and undulating land. Another good place would be on the west side of the park along Hwy 100.	Park Idea or Comment	6/3/25	36.06086088	-86.87559413

PLAN TO PLAY MASTER PLAN | PUBLIC SURVEY RESULTS SUMMARY | 09.03.2025

A 9 hole disc golf course would be an excellent way to activate usage of Wentworth Caldwell Park, especially if it is able to utilize the flood-prone parcels owned by Metro Water. The park is in one of most densely populated areas of Davidson County and is typically closed due to past activity of people experiencing homelessness. Disc golf creates consistent activity in park spaces that discourages unwanted activity like "camping."	Park Idea or Comment	6/3/25	36.07753994	-86.72855143
Here and elsewhere, including a much larger area across Richland Creek from England Park, are open green spaces that were flood buyouts. These are ideal locations for community gardens.	Park Idea or Comment	6/3/25	36.11518751	-86.8382626
The topography of this area is ideal for a mountain bike trail. Coordinate with SORBA on an MOU to make this happen!	Park Idea or Comment	6/3/25	36.18899974	-86.65958958
The old Bordeaux landfill is an ideal place for Nashville to build a "bike park" that could feature a cyclocross course, a mountain bike skills course, and a loop for crit races. Walking trails could still crisscross this lovely area.	Park Idea or Comment	6/3/25	36.1695014	-86.84234835
We would love a park in front of the new Donelson library! A great way to engage with the surrounding and growing community!	Park Idea or Comment	6/3/25	36.17024348	-86.66723632
I'd like to see sidewalks along all the roads in Centennial Park so walkers and runners have a place to move, rather than the road.	Park Idea or Comment	6/3/25	36.15056913	-86.81518378
Centennial Park interpretive signage is damaged, outdated, and in need of replacement. Graffiti blocks readability on signs like this around the park.	Park Idea or Comment	6/3/25	36.14963225	-86.81524437
This would be a cool place for some outdoor workout equipment.	Park Idea or Comment	6/4/25	36.11931472	-86.72419343
Would be great to have a little more parking if possible!	Park Idea or Comment	6/4/25	36.11863889	-86.83640134
Add creek access on the Metro flood buy back properties. Many people like to go down to the creek to fish. Having designated access would provide recreational opportunities like fishing and provide more direct access to the water to relax and enjoy nature.	Park Idea or Comment	6/4/25	36.11704232	-86.71297446
The blueway access point could use a lot of activation.	Park Idea or Comment	6/4/25	36.11763979	-86.71945317
This land is central to the Edgehill community. Moving it into Parks ownership will keep it a park, not more urban development.	Park Idea or Comment	6/4/25	36.14123081	-86.78819911
Please consider replacing the aging playground equipment. Or adding shade.	Park Idea or Comment	6/4/25	36.15475908	-86.87085824
Outdoor gym equipment at different spots around the walking path loop. Perfect for parents to use while kids are at the playground.	Park Idea or Comment	6/4/25	36.18125578	-86.76716961
Outdoor gym equipment! Around the walkway or in a specific spot.	Park Idea or Comment	6/4/25	36.18138895	-86.76799205
Would love a single practice disc golf basket in McFerrin Park. Obviously not big enough for a course but it would be cool to be able to practice throws here.	Park Idea or Comment	6/4/25	36.18193112	-86.76679209

PLAN TO PLAY MASTER PLAN | PUBLIC SURVEY RESULTS SUMMARY | 09.03.2025

I would like to see the golf course made officially available as a sledding area on snow days. The course is a beautiful neighborhood amenity, but it is hardly used at all in winter. Sledding access would give the area a winter use option.	Park Idea or Comment	6/4/25	36.17737378	-86.72911553
The Rosebank playground now has an ADA-compliant access ramp. I hope that new playground equipment is also on its way!	Park Idea or Comment	6/4/25	36.18464331	-86.71894225
This area has been an abandoned concrete slab since I moved here 10 years ago. It would be really amazing to see this space turned into a community garden, or a natural area with some trees and flowers. There are lots of opportunities for this area, I would love to give it back to the earth!	Park Idea or Comment	6/4/25	36.12730235	-86.8044418
There's a desire path here that people have used for years to enter Centennial Park via the 28th Ave Connector. Pave the path and you'll create a connection for 1 City, Sylvan Park and The Nations!	Park Idea or Comment	6/4/25	36.1500449	-86.81772303
There's a desire path here connecting Centennial Park to the sidewalk on Elliston Place. Pave it and encourage people to walk to Centennial! The entrance on West End is unnecessarily dangerous with cars turning from every direction at high speeds.	Park Idea or Comment	6/4/25	36.14788088	-86.80889864
Continue to fund the Fort Negley project! It's important that we preserve that history.	Park Idea or Comment	6/4/25	36.14546183	-86.77448585
Neighborhood could really use a playground and/or a dog park. This lot and the parking lot next to it as well as land next to the public health building are all underutilized	Park Idea or Comment	6/4/25	36.12150032	-86.74470887
This entire area deserve a lot more love! More benches, landscaping, and painted sidewalks can increase visibility while attracting people to the area.	Park Idea or Comment	6/4/25	36.13351706	-86.80097675
The neighborhood could really benefit from added programming at Frederick Douglass Park, including another playground near 8th St, a dog park, picnic shelters/shade pavilions, and outdoor fitness pavilion (like at Cornelia Fort).	Park Idea or Comment	6/4/25	36.17862286	-86.76202956
A running track in Shelby Park would be AMAZING.	Park Idea or Comment	6/4/25	36.16834536	-86.7344391
Add shade structures at the Cleveland Park pool. The hours the pool is open are some of the hottest and the concrete surface gets dangerously hot. It makes it an unpleasant experience for when you aren't in the pool or just wanting to hang out poolside, while your kids swim.	Park Idea or Comment	6/4/25	36.18775084	-86.75992908
This land coming into the Skyridge community could benefit from having a small park with a walking trail with fitness stations! It could help preserve the lovely green space as you enter the community while offering those who live just up the road a chance to walk to a greenway/walking trail and improve their overall health!	Park Idea or Comment	6/4/25	36.25097025	-86.76167835
This would be a great park for a nature center! I'd love to learn about everything that lives in and by the lake.	Park Idea or Comment	6/4/25	36.10841935	-86.61875968

PLAN TO PLAY MASTER PLAN | PUBLIC SURVEY RESULTS SUMMARY | 09.03.2025

Please add a nature center to this park! The wildlife is amazing and there should be a facility to help people get out into nature. I'd love to learn more about the cedar glades in the area.	Park Idea or Comment	6/4/25	36.02417637	-86.61788713
I'd love to see a community center put in around this area	Park Idea or Comment	6/4/25	36.13220238	-86.71769673
The ballfields feel like they need some updates as the condition looks not the best.	Park Idea or Comment	6/4/25	36.18770102	-86.67625383
This area would be great for grassland conservation. Southeastern Grassland Institute (SGI) should be involved	Park Idea or Comment	6/5/25	36.18325272	-86.66173718
A playground here would be perfect	Park Idea or Comment	6/5/25	36.25604258	-86.70940091
Community garden! It would be so cool to have a garden here where people could learn about native gardening, sustainability, growing their own food, and just have a little oasis to sit in. The Master Gardeners program and volunteers could maintain it. It could be like Farm in the City or the garden at the Ellington agricultural center. It would be such a value add!	Park Idea or Comment	6/5/25	36.19124528	-86.6548296
Park or something somewhere in this area, maybe a community garden?	Park Idea or Comment	6/5/25	36.15789046	-86.7874542
Restroom needed at Cornelia Fort	Park Idea or Comment	6/5/25	36.19047431	-86.70404578
Shelby needs a large playground like Mill Ridge - biggest park closest to downtown!	Park Idea or Comment	6/5/25	36.16593248	-86.72901784
new trailhead to connect with the new loops	Park Idea or Comment	6/5/25	36.24367912	-86.90370105
controlled burn regime instead of mowing?	Park Idea or Comment	6/5/25	36.1514003	-86.92738109
Bring ferry back for access to Bells Bend Park on a bike	Park Idea or Comment	6/5/25	36.14406653	-86.89172965
Some kind of public access/park near the river. This would be a huge asset for West Nashville	Park Idea or Comment	6/5/25	36.1677796	-86.85138529
Make one street on East Bank a "park street" that is car-free but not a traditional greenway in that there are restaurants, shops, and other businesses and places to gather	Park Idea or Comment	6/5/25	36.16735348	-86.76872453
Upgrade playground equipment	Park Idea or Comment	6/5/25	36.18477545	-86.71901482
Seven Oaks is underserved and many of the facilities are outdated. The picnic shelter and playground need to be updated. I would love to see accessible options on the playground. The ballfields are overgrown and upkept. Many individuals use them to let their dogs run. At least one should be converted to a dog park OR a dog park should be added. Better lighting at night is needed. The trash receptables need to be replaced with options for picking up after your dog. I would love a pollinator garden, and new trees planted. Many of the trees are getting old and brittle. I was SO happy to have the pickleball courts added. I would love to see the rest of the park taken care of. Thank you!	Park Idea or Comment	6/5/25	36.1082864	-86.70032092
adding outdoor exercise equipment to the greenway or within shelby park	Park Idea or Comment	6/5/25	36.1660727	-86.72385089
Cornelia fort or shelby would be a great place for a splash pad. A lot of kids in this area, and would bring more people to park in the heat of summer	Park Idea or Comment	6/5/25	36.18843506	-86.7043294
A playground at this entrance would be really nice!	Park Idea or Comment	6/5/25	36.19779928	-86.70231118
Adding more picnic tables would be great for Charlotte Park!	Park Idea or Comment	6/5/25	36.15477212	-86.87119073

PLAN TO PLAY MASTER PLAN | PUBLIC SURVEY RESULTS SUMMARY | 09.03.2025

Please add a nature center to this park! The wildlife is amazing and there should be a facility to help people get out into nature. I'd love to learn more about the cedar glades in the area.	Park Idea or Comment	6/4/25	36.02417637	-86.61788713
I'd love to see a community center put in around this area	Park Idea or Comment	6/4/25	36.13220238	-86.71769673
The ballfields feel like they need some updates as the condition looks not the best.	Park Idea or Comment	6/4/25	36.18770102	-86.67625383
This area would be great for grassland conservation. Southeastern Grassland Institute (SGI) should be involved	Park Idea or Comment	6/5/25	36.18325272	-86.66173718
A playground here would be perfect	Park Idea or Comment	6/5/25	36.25604258	-86.70940091
Community garden! It would be so cool to have a garden here where people could learn about native gardening, sustainability, growing their own food, and just have a little oasis to sit in. The Master Gardeners program and volunteers could maintain it. It could be like Farm in the City or the garden at the Ellington agricultural center. It would be such a value add!	Park Idea or Comment	6/5/25	36.19124528	-86.6548296
Park or something somewhere in this area, maybe a community garden?	Park Idea or Comment	6/5/25	36.15789046	-86.7874542
Restroom needed at Cornelia Fort	Park Idea or Comment	6/5/25	36.19047431	-86.70404578
Shelby needs a large playground like Mill Ridge - biggest park closest to downtown!	Park Idea or Comment	6/5/25	36.16593248	-86.72901784
new trailhead to connect with the new loops	Park Idea or Comment	6/5/25	36.24367912	-86.90370105
controlled burn regime instead of mowing?	Park Idea or Comment	6/5/25	36.1514003	-86.92738109
Bring ferry back for access to Bells Bend Park on a bike	Park Idea or Comment	6/5/25	36.14406653	-86.89172965
Some kind of public access/park near the river. This would be a huge asset for West Nashville	Park Idea or Comment	6/5/25	36.1677796	-86.85138529
Make one street on East Bank a "park street" that is car-free but not a traditional greenway in that there are restaurants, shops, and other businesses and places to gather	Park Idea or Comment	6/5/25	36.16735348	-86.76872453
Upgrade playground equipment	Park Idea or Comment	6/5/25	36.18477545	-86.71901482
Seven Oaks is underserved and many of the facilities are outdated. The picnic shelter and playground need to be updated. I would love to see accessible options on the playground. The ballfields are overgrown and upkept. Many individuals use them to let their dogs run. At least one should be converted to a dog park OR a dog park should be added. Better lighting at night is needed. The trash receptables need to be replaced with options for picking up after your dog. I would love a pollinator garden, and new trees planted. Many of the trees are getting old and brittle. I was SO happy to have the pickleball courts added. I would love to see the rest of the park taken care of. Thank you!	Park Idea or Comment	6/5/25	36.1082864	-86.70032092
adding outdoor exercise equipment to the greenway or within shelby park	Park Idea or Comment	6/5/25	36.1660727	-86.72385089
Cornelia fort or shelby would be a great place for a splash pad. A lot of kids in this area, and would bring more people to park in the heat of summer	Park Idea or Comment	6/5/25	36.18843506	-86.7043294
A playground at this entrance would be really nice!	Park Idea or Comment	6/5/25	36.19779928	-86.70231118
Adding more picnic tables would be great for Charlotte Park!	Park Idea or Comment	6/5/25	36.15477212	-86.87119073

PLAN TO PLAY MASTER PLAN | PUBLIC SURVEY RESULTS SUMMARY | 09.03.2025

The playground at Charlotte Park isn't too bad, but with the amount of kids and families in the area (and moving into the area), I think it could be definitely be expanded.	Park Idea or Comment	6/5/25	36.15432836	-86.86983829
Elmington Park has food trucks on the weekends - it would be great to bring food trucks to Charlotte Park as well, especially on the weekends.	Park Idea or Comment	6/5/25	36.15465626	-86.87165978
Schedule Food Trucks for Charlotte Park and get the word out!	Park Idea or Comment	6/5/25	36.15456881	-86.87171805
Expand and refresh the playground, the community has doubled in population and there are so many kids here!	Park Idea or Comment	6/5/25	36.15421495	-86.86984542
A regular farmer's market would be a fun idea for Charlotte Park (weekly, bi-weekly, monthly - any cadence would work).	Park Idea or Comment	6/5/25	36.15457615	-86.87146525
Repair the west dock. Riverfront needs renovation! Create dock for ferry to connect west side to east side once East Bank is started.	Park Idea or Comment	6/5/25	36.16211881	-86.77315005
Move train station to coordinate better with CHYM spoke so more people can utilize it. Could it go at Rolling Mill Hill?	Park Idea or Comment	6/5/25	36.16215151	-86.77380516
There are batting cages here at the park, but they seem to always be locked up/chained. Are these functioning? Can we get them back up and running or replace them with something more useful?	Park Idea or Comment	6/5/25	36.1544939	-86.87019273
Add a trail along the edge of the lake and tree line to have a more shaded and nature oriented trail in this area.	Park Idea or Comment	6/6/25	36.19440737	-86.69861865
It would be great to add more playground equipment at the airpark	Park Idea or Comment	6/6/25	36.1901124	-86.70375826
I think McFerrin would be an excellent location for a Dog Park. We have a large number of Neighbors with dogs in walking distance. Some underutilized space in the park, and ample parking for drivers. Please Consider this location or others.	Park Idea or Comment	6/6/25	36.18135358	-86.76699449
This would be an excellent location for a pump track if you ever want to add another option.	Park Idea or Comment	6/6/25	36.18209195	-86.76673507
Add splashpad area to South Inglewood Park	Park Idea or Comment	6/6/25	36.19778896	-86.72723136
The Silo area would be a great place for a park and beautification for this area.	Park Idea or Comment	6/6/25	36.16517059	-86.85101253
One more shelter at Two Rivers would be nice. Using the one by Briley gets in the way of the disc golfers.	Park Idea or Comment	6/6/25	36.18437775	-86.68779428
Love the GROW Enrichment use	Park Idea or Comment	6/6/25	36.1952507	-86.67938906
The new brick mud barrier is great and could be used in other spots, like the mud pit up by the picnic shelter.	Park Idea or Comment	6/6/25	36.19125732	-86.67574059
Would be great to have pathways / area near the playground where kids have a dedicated area to ride bikes, etc	Park Idea or Comment	6/6/25	36.19003023	-86.70331082
Cornelia should have a park cafe and restrooms - the airpark is so heavily used and a place to get a drink and snack on a summer day would be so welcome!	Park Idea or Comment	6/6/25	36.19068483	-86.70358672

PLAN TO PLAY MASTER PLAN | PUBLIC SURVEY RESULTS SUMMARY | 09.03.2025

This could be such a great community multi-purpose field! I don't know if there is a way to "book" it for an event. The fence needs repair and a small pavilion for shade could make this an awesome, more frequently used space.	Park Idea or Comment	6/7/25	36.12142024	-86.74489403
This is a health clinic that isn't open very often. If it was used for something more regularly, then the bathrooms could be open for the people playing on the field next door.	Park Idea or Comment	6/7/25	36.12239862	-86.74422744
Please fix the tennis courts at Cleveland Park! It has become so difficult to find a free tennis court available in our neighborhood. The two courts available at McFerrin Park are in high demand, as are the Shelby Park courts, so it can be difficult to actually get out and play consistently.	Park Idea or Comment	6/7/25	36.18672731	-86.76057345
take off 9 holes and use the land for more popularly applicable purposes. sports fields, basketball courts, outdoor swimming pool etc	Park Idea or Comment	6/7/25	36.13994579	-86.84718375
Please add at least 2 lighted tennis Courts to this park. Courts are not reservable in this community and availability of the courts in the area can be limited.	Park Idea or Comment	6/7/25	36.22171314	-86.79076843
Please make this a more accessible park with tiered steps to the top of the waterfall, and a deck/bridge at the top overlooking the park, and picnic tables or covered area and garbage cans.	Park Idea or Comment	6/7/25	36.0944636	-86.91308781
It would be fun to add more playground structures along the riverfront park. Can be more nature play-based and such, but some cities have really good downtown playgrounds that can make the areas more family friendly (Louisville and Lexington come to mind but I'm sure there are others)	Park Idea or Comment	6/8/25	36.1637436	-86.77249731
Turn the fountains back on in summer months. Used to be so fun! Otherwise, convert that space into something so it doesn't just look abandoned.	Park Idea or Comment	6/8/25	36.16334142	-86.77217388
Would love to see more trees planted along the greenway and more shaded lawn areas for picnicking and general leisure. Currently most of the green space is in direct sun and specifically for soccer.	Park Idea or Comment	6/9/25	36.12919603	-86.76125229
More baby swings here!	Park Idea or Comment	6/9/25	36.1567106	-86.8550206
Build a primitive trail loop on Cockrill Bend at this park-owned land. Or solicit volunteers to do so. It's around 50 acres and already appears to have a cleared area for parking. It would just need a porta potty and occasional patrol.	Park Idea or Comment	6/9/25	36.17401026	-86.89333343
This park has so much potential. A master plan would be a great first step with the community pool as the centerpiece!	Park Idea or Comment	6/9/25	36.18759532	-86.75998927
Renovate the existing structures at Cornelia Fort including the addition of a restroom, covered picnic area and more playground facilities including a splash pad	Park Idea or Comment	6/10/25	36.190991	-86.70357099
A Bike Rack is greatly needed for the growing crowd at Richland Farmers Market. The rack near the library fits a limited number of bikes.	Park Idea or Comment	6/10/25	36.15153822	-86.84523778
Get some bison out here.	Park Idea or Comment	6/10/25	36.14885168	-86.92883217
New and improved Community Center!	Park Idea or Comment	6/10/25	36.16190604	-86.86221175

PLAN TO PLAY MASTER PLAN | PUBLIC SURVEY RESULTS SUMMARY | 09.03.2025

The pool could use more attention and longer hours, as well as better communication	Park Idea or Comment	6/10/25	36.18808938	-86.75982757
There's so much green space here we could turn it into a park!	Park Idea or Comment	6/10/25	36.1762127	-86.77155957
This would be a great spot for a dog park. There should be enough space behind the baseball field and would really make it so the entire park is being used.	Park Idea or Comment	6/10/25	36.18976206	-86.75825551
This basketball court badly needs a makeover. The baskets are fine but the asphalt is cracked with holes everywhere. It needs a resurface. Could potentially paint fun things on the court too (Map of the US or tennessee or nashville?)	Park Idea or Comment	6/10/25	36.18750568	-86.7604748
This playground is decades old and needs to be redone like the absolutely wonderful park at McFerrin.	Park Idea or Comment	6/10/25	36.18714906	-86.76010092
These old shuffleboard courts would be a great spot for a pickleball court. It should be big enough and it doesn't need a fence bc it's pickleball and then that would make the tennis court more open.	Park Idea or Comment	6/10/25	36.18699118	-86.76046581
It'd be great to have a little community bulletin board here for information about the park, neighborhood, etc.	Park Idea or Comment	6/10/25	36.18732775	-86.76011932
Please, please, please, fix the tennis courts. they have been unusable for years while McFerrin got resurfaced a year ago.	Park Idea or Comment	6/10/25	36.18673978	-86.76084168
Would be a great spot for a community pool or splashpad	Park Idea or Comment	6/10/25	36.1928782	-86.73951117
The Proctor Barn property could be a great location for small group camping, especially for youth groups, nature clubs, or educational programs. It's a beautiful, quiet setting that could give people a deeper connection to the land and local history. With minimal infrastructure, it could serve as a low-impact, nature-based experience that aligns well with the park's conservation goals. Opening it up for limited, managed camping could bring new life to the space and help more people appreciate this unique part of Davidson County.	Park Idea or Comment	6/10/25	36.24532349	-86.90709844
I agree with another commenter that this area would be perfect for pickleball courts. Either use this area or convert the tennis courts that currently don't have any netting and aren't being used for anything.	Park Idea or Comment	6/10/25	36.18700056	-86.76073438
Would be fantastic to see a renovated clubhouse!	Park Idea or Comment	6/11/25	36.13994407	-86.84270169
Bathrooms PLEASE!	Park Idea or Comment	6/11/25	36.19040643	-86.70358318
Community Pool so needed for the summer in this area. The Y is at capacity and not as accessible for all residents	Park Idea or Comment	6/11/25	36.19764302	-86.7277288
Please plant trees along the perimeter and dog walking path. Highly utilized park and hard to use in summer with kids without any shade	Park Idea or Comment	6/11/25	36.19296606	-86.73911665
Water fountain	Park Idea or Comment	6/11/25	36.19241818	-86.73952123
Maintenance to enable a more usable Multipurpose field - small field soccer, rugby, frisbee, etc	Park Idea or Comment	6/11/25	36.19291496	-86.73937076
Replace playground structure	Park Idea or Comment	6/11/25	36.18708474	-86.76010793

PLAN TO PLAY MASTER PLAN | PUBLIC SURVEY RESULTS SUMMARY | 09.03.2025

Would be great to have a dog park area - one for small dogs and one for dogs over 25 lbs.	Park Idea or Comment	6/11/25	36.19304273	-86.73969561
There's a large, unused grassy area on the front edge of the cemetery along Andrew Jackson Parkway that locals already use mostly to walk their dogs, through a ball around, etc. Would it be possible to work with the cemetery to turn this area into a park, small dog park, arboretum, community garden, etc? The grass floods pretty badly during heavy storms so an arboretum or community garden could in theory help with stormwater. There's very minimal community space in this part of town!	Park Idea or Comment	6/11/25	36.2233373	-86.59818729
Develop Fred Brake Field into a neighborhood park.	Park Idea or Comment	6/11/25	36.23893462	-86.66370616
The Ross School playground should become a public park.	Park Idea or Comment	6/11/25	36.18009937	-86.74548295
Add 15 acre park next to Cecil ray Crawford park	Park Idea or Comment	6/12/25	36.00095125	-86.63922179
Add multi-use sports fields or soccer fields at Peeler Park, possibly a frisbee disc golf course.	Park Idea or Comment	6/12/25	36.19525857	-86.6592323
Restrooms please	Park Idea or Comment	6/12/25	36.1907529	-86.70314447
Please make this a park and community center! West Meade does not have any neighborhood access to a park, playground, or facility to gather as a community, despite being a group of ~2,000 homes.	Park Idea or Comment	6/12/25	36.11745728	-86.87266843
Burch Reserve is the best kept secret on the west side of town. It's the perfect place for a quick hike. Would love to see a bench added near the Richards Cemetery. Would also love to see some tree identification markers added along the trails.	Park Idea or Comment	6/12/25	36.06896196	-86.90589514
Would love to see a community center in WestMeade at the old Hillwood HS.	Park Idea or Comment	6/12/25	36.11540676	-86.89149422
The fields are already a park. Turn the center building into a library and community center! There is no library on this side of town. It would be amazing!	Park Idea or Comment	6/12/25	36.11776244	-86.87286728
This would be a great location for a community Center. It is a convenient location and the track, ball fields and tennis courts have always had high usage by the neighborhood.	Park Idea or Comment	6/12/25	36.11816529	-86.87310041
Would be a great location for a community center, library, and/or park.	Park Idea or Comment	6/12/25	36.11820255	-86.87329491
This area needs a community center and park. It is accessible by the bus from Harding, maintain this green space for Nashville	Park Idea or Comment	6/13/25	36.1184313	-86.87335067
Would love the old Hillwood High to be a permanent park/library/community center! Our neighborhood is really lacking in this area, and the old school already has a track and baseball fields!	Park Idea or Comment	6/13/25	36.11791538	-86.8730423
Would love to see this become a park or center that is accessible and open to the entire community.	Park Idea or Comment	6/13/25	36.11844973	-86.87251343
Would be great to have a new park here as part of the redevelopment of this property.	Park Idea or Comment	6/13/25	36.15554952	-86.79129525

PLAN TO PLAY MASTER PLAN | PUBLIC SURVEY RESULTS SUMMARY | 09.03.2025

The west side of metro Nashville needs a library and community center. Hillwood highschool Would be a great opportunity for residents. Not everyone owns a 1 million dollar home. We need resources.	Park Idea or Comment	6/13/25	36.11829886	-86.87285704
Would love if this was a community center with a gym and kid friendly space. A playground is needed in the neighborhood	Park Idea or Comment	6/13/25	36.11853106	-86.87521097
A community center would be amazing here for thr neighborhood! Building, tennis courts, track ,etc are already in place!	Park Idea or Comment	6/13/25	36.11862767	-86.87499583
Please make this a park, without side walks aome of these neighborhood streets are too busy to walk on.	Park Idea or Comment	6/13/25	36.11788342	-86.87335655
I would like a park with a community center and library	Park Idea or Comment	6/13/25	36.11806222	-86.8734902
West Meade is in need of a community center, library, and playground. The infrastructure is already in place with the fields and old high school building. This area should be preserved for our community.	Park Idea or Comment	6/13/25	36.11836203	-86.87426821
Play structure /library would be so beneficial to local kids.	Park Idea or Comment	6/13/25	36.1187599	-86.87370697
Community Center and Library	Park Idea or Comment	6/13/25	36.11796921	-86.87533553
I would love to see this turned into a community center with a park for recreation. Our neighborhood has none of this yet.	Park Idea or Comment	6/13/25	36.11877674	-86.87294842
The High School Property would make a wonderful park and community center for the neighborhood with walking paths, baseball, football/soccer field, tennis, pickleball, and a playground.	Park Idea or Comment	6/13/25	36.11738112	-86.87284176
I always have to drive to other neighborhoods to let my children play. Please save this nice grassy area & provide a playground, bike paths, sports fields, et. Would love to see a local farmer's market operate here. Please preserve this land for park & recreation use as it is much needed in this neighborhood! Thank you!	Park Idea or Comment	6/13/25	36.11938505	-86.87466639
Library park and community center would be so helpful for my small children to use as they grow up!	Park Idea or Comment	6/14/25	36.11736997	-86.87376794
This area is adjacent to metro park. Kids who live nearby play soccer here. It would be lovely to see this property incorporated Parks and maintained as a ball field, with lighting.	Park Idea or Comment	6/14/25	36.19980793	-86.77057266
Parthenon needs Metro Parks-led revitalization in partnership with Centennial Park Conservancy	Park Idea or Comment	6/14/25	36.14975297	-86.81320009
A library in our area and a park with walking trails would add so much to our neighborhood. Please keep the old Hillwood campus a public area for the good of the neighborhood	Park Idea or Comment	6/15/25	36.11832508	-86.87309062
Add more interpretive/historical signage about the history of the airpark! It is a bit hidden as is.	Park Idea or Comment	6/16/25	36.19056806	-86.70347018
Consider improvement plan drafted by Eastwood Neighbors neighborhood association - includes sidewalk suggestions, court suggestions, add bike racks, and other recommendations	Park Idea or Comment	6/16/25	36.19252196	-86.73972886
Better signage (& maps) needed at both entrances	Park Idea or Comment	6/16/25	36.17612745	-86.73713732

PLAN TO PLAY MASTER PLAN | PUBLIC SURVEY RESULTS SUMMARY | 09.03.2025

Golf courses are often used by community on snowy days. Consider proactive communication before snowy events about what is permitted in the park so neighbors can be respectful and also enjoy the open space :)	Park Idea or Comment	6/16/25	36.17702318	-86.73318487
possibly add signage about geese & how to behave safely around them, haha	Park Idea or Comment	6/16/25	36.17014258	-86.73007525
Information about Cornelia Fort and her story.	Park Idea or Comment	6/16/25	36.19076447	-86.70322348
Plant shade trees near swings. Add more swings for older kids, especially useful for neurodivergent kids who are older and love to swing.	Park Idea or Comment	6/16/25	36.19269647	-86.73919951
Room for at least one pickleball court with a net! Could share fencing with basketball court. Benches around both courts for spectators or people waiting.	Park Idea or Comment	6/16/25	36.19241932	-86.73919951
Convert these decrepit unused tennis courts to pickleball courts (with nets) which could be used by people of all ages and incomes, and a multi-use sports court for sports like roller hockey	Park Idea or Comment	6/16/25	36.18671409	-86.76072303
If no room for a pickleball court than how about a bounce wall like they have at Ravenwood Park? One things kids in urban areas lack is a driveway or wall to practice hitting things against, whether it's paddle sports, lacrosse, soccer, or baseball/softball. It seems like such a cheap, small thing that can be added to almost any community park, regardless the size.	Park Idea or Comment	6/16/25	36.19252021	-86.73916143
We love this park but it is so cut off from greenways and alternate transit routes - please consider adding sidewalks on Dodson Chapel or extending the bike lane on Central Pike to connect this park with Lebanon Pike	Park Idea or Comment	6/16/25	36.17783097	-86.6143041
Connect Flora Wilson Community Park and Plaza via Grand Ave. with some sort of Pedestrian Street or permanent Slow Street w/ traffic control & public art/beautification. Paint crosswalks on Villa Pl and 15th Ave S to connecting the parks to Grand Ave. A small daycare operates on the corner of Grand and Villa so this would make the area safer and also provide connectivity between parks and give more space to pedestrians and cyclists traveling E/W.	Park Idea or Comment	6/16/25	36.14657602	-86.79073314
Great little community park with playground. Would love to see enhancements to the playground.	Park Idea or Comment	6/16/25	36.14646356	-86.78948814
Please make this part of the parks instead of Metro schools! It needs better care.	Park Idea or Comment	6/16/25	36.13892594	-86.78955246
Please stop mowing the milkweed and prairies by the Wetland area. The area should be bushhogged every other year.	Park Idea or Comment	6/16/25	36.17540665	-86.66040481
I love this park, but it would be even better with more trees along the walking path.	Park Idea or Comment	6/16/25	36.09540132	-86.80487775
Add a community pool, ideally indoor and outdoor with lots of free swim days/hours. Example: https://www.wcparksandrec.com/aquatics/pools/franklin_recreation_complex.php	Park Idea or Comment	6/17/25	36.19738846	-86.72725723
This is a great place to open up the Cumberland River to non-motorized water sports.	Park Idea or Comment	6/17/25	36.15789785	-86.7616752

PLAN TO PLAY MASTER PLAN | PUBLIC SURVEY RESULTS SUMMARY | 09.03.2025

It would be great to update the bigger playground at Sevier Park to include structures and features that appeal to all ages, similar to Dudley Park or Dragon Park. This would allow older children to continue using this space. The smaller playground, closer to the community center could continue to be suited for toddlers/ young children	Park Idea or Comment	6/17/25	36.11933728	-86.78992794
benches need an upgrade, one was broken when we visited recently (between the two entry points that you can access from Sutton Hill)	Park Idea or Comment	6/17/25	36.1136614	-86.77580075
Preserve this natural area now that it is no longer supporting cattle. It is critical habitat and a migratory bird stopover and at risk of development as traffic increases in this neighborhood.	Park Idea or Comment	6/17/25	36.19478295	-86.70168205
Old Farm Pond has old farm equipment in it and water quality is questionable. Can it be restored?	Park Idea or Comment	6/17/25	36.19718005	-86.70215805
Add additional facilities like a tennis court or playground	Park Idea or Comment	6/18/25	36.08955694	-86.67870869
Expand mountain bike trail to allow hikers/runners.	Park Idea or Comment	6/18/25	36.10753089	-86.62044276
expand sand volleyball beyond two courts. plenty of room to add several court addition to accommodate rapidly growing sport	Park Idea or Comment	6/18/25	36.14962116	-86.81676077
expand sand volleyball court offering beyond only 2 courts	Park Idea or Comment	6/18/25	36.17891696	-86.76167673
make the river area desirable to walk and be around. add some sport courts (tennis, sand volleyball, pickleball) along with pathways and lighting so residents can hangout near the river like in Austin	Park Idea or Comment	6/18/25	36.16622346	-86.77605103
More sand volleyball courts are needed to accommodate non league play during the week. Don't make every court league only.	Park Idea or Comment	6/18/25	36.1793684	-86.76160145
More sand volleyball courts are needed to accommodate non league play during the week. Don't make every court league only.	Park Idea or Comment	6/18/25	36.14962962	-86.81648678
Would love to have these lots be designated natural area.	Park Idea or Comment	6/18/25	36.15340693	-86.68250067
Convert 200+ Acre TPS complex to nationally renowned urban state park with beautiful landscaping, amenities including pickleball courts, thoughtful design, cafe etc	Park Idea or Comment	6/18/25	36.13167343	-86.73151403
City State arboretum? Peace park?	Park Idea or Comment	6/19/25	36.17787461	-86.8669817
Add mile markers at each entrance to walking track	Park Idea or Comment	6/19/25	36.0944864	-86.80434196
Pocket park	Park Idea or Comment	6/19/25	36.09907299	-86.79501578
This could be an amazing park if there were updates to the fields, lighting and restrooms. A soccer field would be an amazing addition.	Park Idea or Comment	6/21/25	36.09525114	-86.71442345
We would like to see a park, community center, walking area	Park Idea or Comment	6/21/25	36.12253166	-86.86847091
Playground in Donelson plaza! We have some boring benches that I guess are ART but can we get some SHADE and some play equipment?! Or a splashpad??	Park Idea or Comment	6/23/25	36.16986031	-86.66660369

PLAN TO PLAY MASTER PLAN | PUBLIC SURVEY RESULTS SUMMARY | 09.03.2025

Since Fifty Forward is kind of a community center here, could a partnership be struck to build some play equipment and benches in the back where they host the Farmers Market? Could it become more of a permanent community hang spot since the transit center is also going to be expanded? Would be awesome. Doesnt have to be big.	Park Idea or Comment	6/23/25	36.16682225	-86.66521974
Could we get some playground equipment or natural playground at this park???? There's nothing interesting to do or see here and there's not much shade either.	Park Idea or Comment	6/23/25	36.1847031	-86.66651628
Shelby park needs a public swimming pool. As I understand, we used to have one but it was closed in response to desegregation. Time to right that wrong and do well by Nashvillians who live here now.	Park Idea or Comment	6/23/25	36.17169582	-86.73466538
Shelby community center does tremendous work on behalf of kids and adults in the neighborhood. It's time for a major upgrade of the center building itself.	Park Idea or Comment	6/23/25	36.17069562	-86.7349835
Improve community center and add outdoor pool.	Park Idea or Comment	6/23/25	36.16167148	-86.86349087
There is a creek here and a playground would be awesome!	Park Idea or Comment	6/23/25	36.0995984	-86.92851919
We need a park here!	Park Idea or Comment	6/23/25	36.11816012	-86.87301757
This little triangle has a family cemetery. It would be amazing if the greenway foot path was fast tracked.	Park Idea or Comment	6/24/25	36.20616097	-86.77426894
Shade! The sun it burnseses!	Park Idea or Comment	6/24/25	36.11148307	-86.74433912
We need greenway access in Radnor/Woodbine/Glencliff /Harding Place area. The expansion of 7 mile creek could help this neighborhood	Park Idea or Comment	6/24/25	36.09665105	-86.71566643
Add more sports to this park https://ussquash.org/community/	Park Idea or Comment	6/24/25	36.16055524	-86.8640597
This would be a great spot for a park. Already has tennis and ball fields. Lots of kids in the area. A playground would be nice.	Park Idea or Comment	6/24/25	36.11781694	-86.8731893
We need a new CPAS building and more parking fast!	Park Idea or Comment	6/26/25	36.14868042	-86.81235855
Mill Ridge Park and the Antioch community need a water feature/splash pad. I hope work on this can begin	Park Idea or Comment	6/26/25	36.02525841735	-86.6148364691
Edmondson Homesite - this should be added to Metro Parks and proposed improvements should be funded.	Park Idea or Comment	6/26/25	36.14013189461	-86.7899034349
I want to reiterate: Make the William Edmondson Homesite an official part of the Metro Park system and move forward with the community's wishes for future park improvements.	Park Idea or Comment	6/26/25	36.13975053214	-86.7895148855
Make the William Edmondson Homesite an official part of the Metro Park system and move forward with the community's wishes for future park improvements.	Park Idea or Comment	6/27/25	36.13914304200	-86.7898233676

PLAN TO PLAY MASTER PLAN | PUBLIC SURVEY RESULTS SUMMARY | 09.03.2025

McCabe Golf Course maintenance is woefully lacking. Especially given that McCabe is the most used golf course in Metro, and i actually makes money for Metro Parks...still McCabe gets the lowest, instead of the highest priority. Specifically, the McCabe sand traps are actually dangerous. The weed cloth is at or above the surface of the sand, but also hardly visible. So it creates a hazardous condition where one could break a wrist if your club catches on the cloth.	Park Idea or Comment	6/27/25	36.13732819671	-86.8464722936
This parcel of land is owned by Metro Parks, given to the city by the Frist family. Odd that it's not listed as a park here. It would be nice for this to be developed with a couple of hiking trails that can be reached by the existing greenway along the harpeth.	Park Idea or Comment	6/27/25	36.07382237754	-86.9617302596
Please keep natural. We need the peace & quite of nature!	Park Idea or Comment	6/27/25	36.18772759684	-86.6570232914
Replace the north nine holes of McCabe golf course with a regular park. 27 holes of golf is too many for an urban park. Getting rid of these 9 holes would also let you tear down a bunch of the ugly fencing around the greenway	Park Idea or Comment	6/28/25	36.14270118529	-86.8493031739
Please make William Edmondson Homesite an official part of the Metro Park system and move forward with the community's wishes for future park improvements. This is an important green space for this community, and an important historical landmark honoring the legacy of William Edmondson.	Park Idea or Comment	6/30/25	36.13891753063	-86.7890122198
Lock One Park should be activated with low safety barriers, like signage and improved railings. Buoys in the water allow for safer riverfront access. A rain garden meadow would be phenomenal. The concrete foundations currently existing would be great spots to grill, study, and gather	Park Idea or Comment	6/30/25	36.19947777612	-86.7877107662
Allow bikes on the wide gravel paths. There are paths as big as a road, but bikes are not allowed.	Park Idea or Comment	6/30/25	36.17133984484	-86.7139174974
I would love to see a walkway through this park. I would love for my kids to be able to bike our scooter along sidewalks within the park. Currently, there are only sidewalks on two side sides of the park.	Park Idea or Comment	7/1/25	36.15148395789	-86.8455382680
Will this ever become a park?	Park Idea or Comment	7/4/25	36.05364055828	-86.6873631727
Connect park to the school with a trail	Park Idea or Comment	7/4/25	36.17587310385	-86.7385641046
The natural trails in this park are in need of some safety upgrades like bridge repairs, trail stabilization, and restoration of the historic spring house and bottling plant. Some of the areas are so overgrown that you can't see what is there.	Park Idea or Comment	7/4/25	36.17612854595	-86.7368494693
Access to Lockeland Springs park from this side of the park, on Forest Ave.	Park Idea or Comment	7/4/25	36.17801713197	-86.7356541107
We have been waiting a very long time for the construction of our new community center in Old Hickory. It will truly fulfill the engagement, community gathering, and activity needs in The Village.	Park Idea or Comment	7/8/25	36.26517252392	-86.6494608311

PLAN TO PLAY MASTER PLAN | PUBLIC SURVEY RESULTS SUMMARY | 09.03.2025

This area has a concrete slab. It could be renovated into a picnic area with a covering.	Park Idea or Comment	7/8/25	36.25673447789	-86.6525175321
This property is currently owned by Deloitte. Deloitte is interested in selling. This location would be great for a park, community center, walking/fitness trail, and even outdoor amphitheater for community use. There has been a lot of expansion in the S. New hope area and even more starting. These neighborhoods don't have good access to many parks or recreation activities. There are multiple large apartment complexes around this site that are within walking distance.	Park Idea or Comment	7/10/25	36.16793876600	-86.5991010608
Please complete the wonderful Lockeland Springs Park expansion with trails and signage.	Park Idea or Comment	7/11/25	36.17618943432	-86.7370192343
Please add a park concession/cafe by Cornelia Fort. Would be an amazing addition.	Park Idea or Comment	7/11/25	36.18939109167	-86.7027042689
Would love to see facilities at Wasioto Park reopened. Concession stand and info booth have been closed for years. Splash pad hasn't been working since covid.	Park Idea or Comment	7/11/25	36.16355147772	-86.7722615274
This would be a great place for a community garden / cafe similar to Rosendals Trädgård. Have local crops in partnership with local farmers or residents, a cafe with healthy food and drinks, wine on the lawn, etc.	Park Idea or Comment	7/11/25	36.19194714266	-86.6589091247
This would be a great place for a community garden / cafe similar to Rosendals Trädgård. Have local crops in partnership with local farmers or residents, a cafe with healthy food and drinks, wine on the lawn, etc.	Park Idea or Comment	7/11/25	36.19094208029	-86.6507746896
More pickleball courts would be great. Bathrooms would be outstanding. Crossing Charlotte to use the bathroom at McDonald's is not good for anyone. The one port-a-let near the playground/farmer's market area is a little far, often in very poor condition.	Park Idea or Comment	7/11/25	36.15176246663	-86.8430547688
Great place for some pickleball courts! Every time I drive by here on my way to Maryland Farms in Williamson County, I think "this would be a fantastic place for some courts!"	Park Idea or Comment	7/12/25	36.05332751286	-86.8982950212
This park should include a dog park.	Park Idea or Comment	7/13/25	36.27168729560	-86.7421293261
This little park has a serious invasive plant issue! It needs dedicated removal efforts.	Park Idea or Comment	7/13/25	36.17634960522	-86.7371007800
Adding more sports facilities if possible would be great. Not sure there is room but a track or a pool.	Park Idea or Comment	7/14/25	36.16703984145	-86.7291000599
I wish Whitfield Park had restrooms besides a port-a-potty.	Park Idea or Comment	7/14/25	36.06712838373	-86.7397494002
Add a dog park so that leash laws will (hopefully) be observed more often.	Park Idea or Comment	7/14/25	36.19559227523	-86.7283428051
It doesn't show a park here, but Parcel Viewer shows this land is owned by Metro. With how quickly WeHo has been developing, there has been little planning in place for smaller park space within the neighborhood. This corner has already naturally become a spot for owners to take their dogs, so I would love to see it become a more established dog park / or other kind of park amenity for the neighborhood.	Park Idea or Comment	7/14/25	36.14021610955	-86.7722491522

PLAN TO PLAY MASTER PLAN | PUBLIC SURVEY RESULTS SUMMARY | 09.03.2025

Glad there isn't a dog park eating up space. really wish there was another entrance. Old Hickory Blvd gets so busy	Park Idea or Comment	7/14/25	36.27488543608	-86.7423207465
The Cleveland Park is not easy to get to from this area because of the train track. It would be great to have a community garden or small park on this side of the tracks.	Park Idea or Comment	7/15/25	36.18877242679	-86.7553159386
These empty lots would be perfect for a small park	Park Idea or Comment	7/15/25	36.17115903116	-86.7539734595
We could do SO MUCH hiking and biking and have such better access to the rest of Shelby if this became pedestrian space. During Covid early times we heard from dozens of families how amazing it was to get to walk those hills. While the majority of the neighborhood would be happy to see golf go away entirely, maybe it could be just Sundays? Or a couple days a week?	Park Idea or Comment	7/15/25	36.17813948192	-86.7333965985
Please keep the basketball courts - they're a huge benefit to the park and youth around it.	Park Idea or Comment	7/15/25	36.19282492827	-86.7394913940
This 25 acre parcel is for saie. The community wants it to remain open space with greenway connecting it to Fontanel Greenway. Ideally, there could be a community center on WHites Creek Pike here.	Park Idea or Comment	7/15/25	36.26335935780	-86.8299834094
I would love to have a walkway around the park with benches, pollinator garden, dog waste pickups receptacles, and new trees planted. There are 3 ball fields and one of which is not used frequently & I would love to see that turned into a dog park. The playground equipment is also antiquated and should be updated.	Park Idea or Comment	7/17/25	36.10907267838	-86.7007075808
This park has very little shade. The parks department recently added a concrete slab with a pavilion for shade, instead of adding trees. Residents should be able to walk along the path entirely in the shade. The children's playground needs more shade trees. This should be standard at all parks.	Park Idea or Comment	7/24/25	36.19280608719	-86.7395101405
Put a disc golf course somewhere around here.	Park Idea or Comment	7/24/25	36.05145397651	-86.9060187932
Would LOVE! To see a dog park place where some of the mounted police used to keep their horses at Ellington. There is a lot of pasture lane empty now since they left. Also a great spot to put in a disc golf course!!	Park Idea or Comment	7/18/25	36.06300863679	-86.7435548332
Set this gate with a timer - its almost always locks so the feild are not used - They could be used way more. Also court sports of some kind Futsol, basketball, pickleball	Park Idea or Comment	7/19/25	36.07698563508	-86.7284118479
I know most of this is spillway but it reminds me of Moss Wright Park in Goodlettsville which maintains sections like this and has practice ball diamonds and extra rec space.	Park Idea or Comment	7/19/25	36.06428352074	-86.7399879800
A Nature Playground would fit this Ag Center similar to the ones at Warner and Shelby	Park Idea or Comment	7/19/25	36.06396605147	-86.7457825799
Sprayground	Park Idea or Comment	7/19/25	36.06694021233	-86.7399060716
Splash Pad	Park Idea or Comment	7/21/25	36.15139899639	-86.8427242980
Backstop is great, but pedestrian access and control along 50th and Park is dangerous	Park Idea or Comment	7/21/25	36.15108360308	-86.8469232826
A Nature Playground would fit in nicely and increase the size of the existing Playground.	Park Idea or Comment	7/21/25	36.15180507774	-86.8453795632

PLAN TO PLAY MASTER PLAN | PUBLIC SURVEY RESULTS SUMMARY | 09.03.2025

Adding a shade structure and boundary from Charlotte Ave and the parking Lot would be helpful and would encourage more use.	Park Idea or Comment	7/21/25	36.15180112106	-86.8456483645
could you install a port-a-potty here, please?	Park Idea or Comment	7/21/25	36.11355332092	-86.7765766206
Improve edge condition of lake	Park Idea or Comment	7/21/25	36.15033804319	-86.8120607103
Complete refresh and enlargement of Riverfront park is much needed	Park Idea or Comment	7/21/25	36.16306320484	-86.77460624
Expand the downtown riverfront park/plaza to the north	Park Idea or Comment	7/21/25	36.16922267963	-86.7778010792
Bathrooms need a major renovation.	Park Idea or Comment	7/22/25	36.16631624645	-86.7280302290
Open bathrooms to the public.	Park Idea or Comment	7/22/25	36.16759568843	-86.7295988220
Open the amphitheater lawn to the public during non-event days/evenings.	Park Idea or Comment	7/22/25	36.15961291576	-86.7713477357
Utilize the infrastructure included for food and beverage in the shipping container located on site.	Park Idea or Comment	7/22/25	36.16106869878	-86.7732275672
Updated signage and maps are needed to be more welcoming to tourists and locals.	Park Idea or Comment	7/22/25	36.05876443557	-86.9437738408
Greenway is not maintained	Park Idea or Comment	7/22/25	36.15023999772	-86.9254683030
A dog park here would be well utilized and good location	Park Idea or Comment	7/22/25	36.18980490658	-86.7581625555
This area is sidewalk accessible and would be a nice park addition to this side of Bellevue.	Park Idea or Comment	7/22/25	36.08326316488	-86.9490769319
We miss the Splashpad. Nashville gets HOT	Park Idea or Comment	7/23/25	36.17032182323	-86.7870588243
Access to outdoor water. I would be over the moon with a barton springsesque option!! or even just an outdoor public pool!	Park Idea or Comment	7/23/25	36.15338920835	-86.8127834993
I'd love to see this parking lot developed into a small park. The area needs more green space and less concrete - there's plenty of parking at the school itself and on street.	Park Idea or Comment	7/25/25	36.12196015707	-86.7448857611
I already commented on this area - but omg a dog park here would be so amazing.	Park Idea or Comment	7/25/25	36.12186892802	-86.7450184376
Install restrooms at this park	Park Idea or Comment	7/25/25	36.11326304019	-86.7770850543
We need more access to outdoor gym infrastructure at trailheads. They are very limited across the city	Park Idea or Comment	7/26/25	36.15780172269	-86.6206883794
This park needs some shade and would be a great space for some new ways for kids to play	Park Idea or Comment	7/26/25	36.05940419714	-86.9375202087
Pavilions should be added for gatherings	Park Idea or Comment	7/26/25	36.18763558475	-86.6520479836
Add several pull outs /picnic areas for kayaking along the rivers	Park Idea or Comment	7/26/25	36.18172312835	-86.6555789283
Would love to see even more trees planted so that the park is enjoyable in the summer. Recently two large trees were taken down and we lost a lot of shade.	Park Idea or Comment	7/26/25	36.20362215225	-86.7589187246
The open fields would be a great place to plant a native prairie with native grasses and flowers. Could be educational showing what the land would look like in its natural state. Also, some trees in strategic places to provide shade would be nice.	Park Idea or Comment	7/26/25	36.18984561217	-86.7006153749
Enhance this arrival at the Park more with structures, kiosks, Programming	Park Idea or Comment	7/27/25	36.08119145230	-86.8688498048
add additional walking/biking connections to Hermitage park.	Park Idea or Comment	7/28/25	36.17714123764	-86.6147033927
Update water fountain to include dog bowl spigot at ground level	Park Idea or Comment	7/28/25	36.19070697992	-86.6468195262
A restroom here would be beneficial.	Park Idea or Comment	7/28/25	36.01235655169	-86.6908650359

PLAN TO PLAY MASTER PLAN | PUBLIC SURVEY RESULTS SUMMARY | 09.03.2025

It would be nice to connect Peeler park to other greenways.	Park Idea or Comment	7/28/25	36.20221610617	-86.6514292117
Two rivers needs better restroom facilities that are available year-round. Also, it would be nice if the shelters had a water access point to make catering parties easier.	Park Idea or Comment	7/28/25	36.18483415403	-86.6875294656
Add lighted outdoor Pickleball courts	Park Idea or Comment	7/29/25	36.05943252499	-86.9382456658
Acquire more land to expand Beaman Park	Park Idea or Comment	7/29/25	36.25053271131	-86.9259746346
acquire parkland in bells bend	Park Idea or Comment	7/29/25	36.15117046580	-86.9043408958
Acquire land in highland rim for additional regional nature park	Park Idea or Comment	7/29/25	36.30277609821	-86.8370528957
add canoe launch to Whites Creek	Park Idea or Comment	7/29/25	36.20846361701	-86.8297198487
build hiking trails in trinity ridge park	Park Idea or Comment	7/29/25	36.22168354394	-86.7908195344
Greenway systems along mill creek could possibly be expanded to connect with Shelby bottoms which would greatly facilitate safer connectivity to the city from south Nashville.	Park Idea or Comment	7/29/25	36.12277178709	-86.7238978847
Start purchasing land for conservation and future park/rec area. Team up with community & private organizations to co-op land use & maintenance.	Park Idea or Comment	7/29/25	36.30309365337	-86.8373161554
My family spends a lot of time at this park, especially on weekends for the Farmers Market. We would love to see a permanent restroom for the public to use, instead of the portapotties. We usually end up walking to the library to use their restrooms when they're open, but they probably don't appreciate that.	Park Idea or Comment	7/30/25	36.15196338221	-86.8444109011
Please make Hillwood High School a park/library/community center for the West Meade neighborhood!	Park Idea or Comment	7/30/25	36.11803087793	-86.8731347497
Add a community center and park to the Hillwood High School grounds. Co-locating with a library is a great idea.	Park Idea or Comment	7/30/25	36.11780438596	-86.8756397233
Need community park with playgrounds, places for kids to ride bikes and for people to walk, a community center, multipurpose outdoor space for events/ farmers markets/ etc.,Picnic areas, benches, places for people to gather and meet neighbors. Shaded areas for hot days. Water fountains.	Park Idea or Comment	7/30/25	36.11840768454	-86.8756750214
Develop area around old Hillwood High School as neighborhood park or recreation center/library with greenway access across to McCabe Greenway.	Park Idea or Comment	7/30/25	36.11777339943	-86.8732165010
Pocket park somewhere in this neighborhood would be nice	Park Idea or Comment	7/30/25	36.19396432247	-86.7722209760
Dog park?	Park Idea or Comment	7/30/25	36.26596582756	-86.6504012150
would love to see this park activated and made to feel more inviting. More walking paths? gazebo? art?	Park Idea or Comment	7/30/25	36.25652146844	-86.6524569942
Add fitness stations. There are not parks in Bordeaux or nw nashville with outdoor fitness stations like in affluent areas.	Park Idea or Comment	7/30/25	36.21473702939	-86.8438480307
This paved pathway is not continuous. There's a large gap in the middle of the park which gets muddy when it rains	Park Idea or Comment	7/31/25	36.13751689127	-86.7807275041
A new pickle-ball court would be great in this general area	Park Idea or Comment	7/31/25	36.13671511357	-86.7795821631
This covered picnic area is pretty rundown. It could be renovated.	Park Idea or Comment	7/31/25	36.13738972773	-86.7832030514

PLAN TO PLAY MASTER PLAN | PUBLIC SURVEY RESULTS SUMMARY | 09.03.2025

Please rebuild the West park location to include an indoor track and exercise facility as well as a bigger and more inclusive pottery studio (like it used to have, only bigger and better!)	Park Idea or Comment	7/31/25	36.16189985762	-86.8642576038
Outhouse for hikers	Park Idea or Comment	7/31/25	36.06603084217	-86.8772707315
Outhouse for Mossy Ridge hikers	Park Idea or Comment	7/31/25	36.06601876440	-86.8770856037
Make this a permanent park, currently only a kind of recognized Edmondson Homesite park	Park Idea or Comment	7/31/25	36.13919405272	-86.7896814921
This would be a perfect place to build a progressive Bike Park. Not a pump track, but a series of rollers and jump lines that are progressive and offer something for all skill levels of riders to have fun riding.	Park Idea or Comment	7/31/25	36.19432873183	-86.7021861327
A bike jump line would be a great addition to this park.	Park Idea or Comment	7/31/25	36.16307370493	-86.8001200098
Bathroom access needed	Park Idea or Comment	7/31/25	36.19543782944	-86.6629011965
Bathroom access other than portapotty needed	Park Idea or Comment	7/31/25	36.20141175173	-86.6566243412
Docked bikeshare station needed	Park Idea or Comment	7/31/25	36.14685651224	-86.7757651648
Docked bikeshare station needed	Park Idea or Comment	7/31/25	36.14491260594	-86.7657378302
Docked bikeshare station needed	Park Idea or Comment	7/31/25	36.16414893758	-86.8233336678
Put a traffic garden for kids and beginning bike riders at the flat entrance to the park	Park Idea or Comment	7/31/25	36.18896494941	-86.7040701089
The only accessible entrance this park is through the driveway/parking lot on Colice Jeanne rd. Adding short sidewalk connections to the paved loop inside the park from 70S and Colice Jeanne (by the fire department) would greatly improve access for people walking to the park, especially elderly neighbors and wheelchair users.	Park Idea or Comment	7/31/25	36.07275848665	-86.9339578102
We should convert the area along Cement plant road and the river into a linear park or natural area. This would make the greenway way more usable, allow for mitigation of flood waters during major rain events and discourage camping by the unhoused population	Park Idea or Comment	7/31/25	36.18862161873	-86.7842579928
Metro should commit more funding to the improvement of existing park facilities at Morgan park.	Park Idea or Comment	7/31/25	36.18043756042	-86.7905574181
Preserve natural land and increase connectivity between planned greenways - and actually make the planned greenways in WHites Creek and adjacent areas	Park Idea or Comment	7/31/25	36.24887649041	-86.8649217794
Preserve natural land/trees/hills and make adjacent trails	Park Idea or Comment	7/31/25	36.23506716020	-86.8634728715
These courts are frequently locked, but if they were unlocked I would use them all the time!!	Park Idea or Comment	7/31/25	36.13634052788	-86.8064971343
I play kickball in a league at this park, and I would love to see a water fountain for filling water bottles and drinking on this edge of the park, please.	Park Idea or Comment	7/31/25	36.16263391661	-86.8646380469
It would be great to have a permanent bathroom structure here, instead of just port-a-potties.	Park Idea or Comment	7/31/25	36.14841618789	-86.8133110759
These paths could possibly be repaved soon - they have large cracks/uneven ground within them, so it makes tripping while walking and running very common.	Park Idea or Comment	7/31/25	36.15161954044	-86.8140661663

PLAN TO PLAY MASTER PLAN | PUBLIC SURVEY RESULTS SUMMARY | 09.03.2025

15 acres adjacent to the Cecil Rhea Crawford Park with its historic schoolhouse are for sale. These need to be purchased and added to the 7-acre Crawford Park to create a passive-use pocket park. Community support for this is great. Local development pressure is great and population who could use this space is quickly increasing. We need more wild spaces. And to keep our wild spaces Wild.	Park Idea or Comment	7/31/25	36.00157398665	-86.6392667055
Cleaning up the West Meade waterfall and adding a small park would be a great idea!	Park Idea or Comment	7/31/25	36.09434106642	-86.9132539655
Purchasing a piece of BHBC's land to construct a small community park across from the fire station would be a great idea!	Park Idea or Comment	7/31/25	36.11706507500	-86.8857795768
Would love to see a splash pad added to West Park. Would also love to see some shade added to playground area	Park Idea or Comment	7/31/25	36.16192965345	-86.8636959115
England park needs bathroom/port-a-potty access. I see people using the creek area as a result.	Park Idea or Comment	7/31/25	36.15641209298	-86.8548669715
Splash pad hours are limited in summer and not practical. Please expand!	Park Idea or Comment	7/31/25	36.16249385913	-86.7994854954
The renovation eliminate the baseball backstop and ballfield. Need to replace that with a workable, multi-use baseball/soccer field	Park Idea or Comment	7/31/25	36.11996032401	-86.7882665219
The proposed park in this area between Amqui Station and Madison Library would serve a large population and be very popular	Park Idea or Comment	7/31/25	36.25725971404	-86.7163438728
A picnic table or something with some shade here at this so underutilized park!	Park Idea or Comment	7/31/25	36.13632530331	-86.8881343325
Consider an additional forest park or open space to be later developed into a Park in this general vicinity.	Park Idea or Comment	7/31/25	36.13165572183	-86.9652840760
Consider land acquisition for a forest park and/or open space in this general vicinity, to be developed for outdoor recreation at a later time.	Park Idea or Comment	7/31/25	36.03884861060	-87.0136925776
Consider land acquisition for a forest park and/or open space in this general vicinity, to be developed for outdoor recreation at a later time. Connect to greenways for access to underserved communities of north Nashville.	Park Idea or Comment	7/31/25	36.30347115914	-86.8348314521
Expand our current forest parks (Warner Parks, Beaman Park) and connect them to each other [including State Park Radnor Lake] and to neighborhoods using greenways and trails.	Park Idea or Comment	7/31/25	36.24650077596	-86.9278713812
Public pickleball courts somewhere in the Fair Park area would be great!	Park Idea or Comment	8/1/25	36.13292273337	-86.7619850438
Wasioto Park is in need of repair	Park Idea or Comment	8/1/25	36.16240354935	-86.7701477437
This playground equipment needs to be updated.	Park Idea or Comment	8/1/25	36.19246875081	-86.7394322425
Would love to have pickleball courts here	Park Idea or Comment	8/1/25	36.19261833601	-86.7392648512
Need dedicated pickleball courts here	Park Idea or Comment	8/1/25	36.19722228471	-86.7274996790
Need dedicated pickleball courts in east nashville	Park Idea or Comment	8/1/25	36.21576326092	-86.7520438131
Turn the north 9 of McCabe into a regular park. It's crazy to have 27 holes of golf in a dense area like this	Park Idea or Comment	8/2/25	36.14336982164	-86.8506664259

GREENWAY IDEAS OR COMMENTS				
Description	Category	Created On	Lat	Lng
Connecting the Richland Creek Greenway would be a benefit to two big neighborhoods and reduce the safety concerns of crossing Charlotte Ave here on bike and foot.	Greenway Idea or Comment	5/25/25	36.15062273	-86.85452052
This area could use a greenway or other pedestrian facility.	Greenway Idea or Comment	5/28/25	36.24820158	-86.734759
Please consider building a new multi-use path from Woodland St to the intersection of Russell St/S 4th St. This new link is in WalknBike. It would link low-income housing to the future high quality Woodland St bikeway and downtown. It would give people walking and cycling to downtown the choice of going via Russell St to/from Warner Elementary and East Nashville as well as Woodland St. The pedestrian desire line is strongly visible in the grass next to the interstate on-ramp already. The basketball court already provides much of the route. A property developer is planning a new building adjacent to the rest of the route, or it could be on TDOT land.	Greenway Idea or Comment	5/28/25	36.17064958	-86.76589965
Please consider a bicycle ferry service between the existing Heartland Park boat ramp and the existing Peeler Park boat ramp. This would fill a Greenway gap without waiting for the huge capital expenditure (thus having lower financial risk) and indicate how much demand there is for such a link, without building a bridge. It could also be operated at times to suit those residents of Neelys Bend who wish to remain isolated, while indicating to them the actual impacts of such a link, possibly relieving (or justifying!) their fears. There are grants for operating ferry services. A bicycle (and thus Pedestrian) ferry could start with just weekend service and then expand to other times if justified. This would hugely increase the use of Peeler Park. It could provide an employment opportunity for a local boatman. A Sunday extension of the No.76 bus down to Peeler Park boat ramp to meet the Bicycle ferry would enable a car-free circular day out, generating no car traffic.	Greenway Idea or Comment	5/28/25	36.1854109	-86.66494579
Add greenway so that we can access and use ENTIRE park!	Greenway Idea or Comment	5/28/25	36.02718067	-86.62453306
Connecting the greenway over or under Charlotte would let people connect to the main loop of the Richland Creek Greenway along 54th Ave which is a quiet street. Ideally we'd connect the full route along the creek but absent that a way to avoid Charlotte Traffic would help the most.	Greenway Idea or Comment	5/28/25	36.15094898	-86.85464671
Once the new belle meade plaza is done, a tiny slice of greenway along highway 100 that connects to Belle Meade Boulevard would provide a reasonably safe route to Warner Park	Greenway Idea or Comment	5/28/25	36.12319927	-86.85089146

PLAN TO PLAY MASTER PLAN | PUBLIC SURVEY RESULTS SUMMARY | 09.03.2025

I (and a lot of other bikers) would LOVE a way to ride through Radnor Lake without having to be on Franklin Pike. Maybe a foot/bike-only path that connects the east entrance/Otter Creek onto Tyne Blvd? (Or something similar.)	Greenway Idea or Comment	5/28/25	36.06623626	-86.77672761
It would be so amazing to connect these two greenways. It looks like it was planned that way all along. If the greenway in England Park continued along Richland Creek to Sylvan Park, it would greatly expand access for everyone. Folks could travel from Sylvan Park to The Nations and enjoy 51st. And, folks could travel from The Nations to Sylvan Park and connect to an already large greenway network. I could see it being beneficial to so many different kinds of residents and also local businesses. I'd love to help support this!	Greenway Idea or Comment	5/29/25	36.15025878	-86.85458538
There is a great opportunity to add a greenway to connect communities along centennial blvd. The historic silo could be a nice anchor point to the park.	Greenway Idea or Comment	5/29/25	36.16522915	-86.85120445
Golf course would be great walking trail when golfers aren't present. Wish this were allowed	Greenway Idea or Comment	5/30/25	36.17546403	-86.73050635
Bench!	Greenway Idea or Comment	5/31/25	36.20285196	-86.65760453
Bench!	Greenway Idea or Comment	5/31/25	36.21191712	-86.65766677
Bench!	Greenway Idea or Comment	5/31/25	36.21026669	-86.65284145
Focus on finishing the Central City and 440 greenways. And offshoots to under-greenwayized areas. Focus on our Cumberland River banks for greenways while development so ongoing. Encourage all developers to install. Incentives. Work with State to do a greenway along TSU land by river. so Work with Corps of Engineers to get greenways on their lands (lake etc.) Work with TVA to put more greenways on their lands, including under the power lines.	Greenway Idea or Comment	6/1/25	36.23286057	-86.78073381
Coordinate with Army Corps and NDOT to improve access to Percy Priest swimming areas. It is dangerous to bike from the greenway to any of them currently.	Greenway Idea or Comment	6/2/25	36.15886568	-86.62095743
Add a bridge/connector across the river	Greenway Idea or Comment	6/2/25	36.19407404	-86.66150449
I wish this area had an urban greenway that encompassed the 3 schools on The Educational Mole	Greenway Idea or Comment	6/2/25	36.10340594	-86.73476142
IMO, this would be a great area for a giant loop like Cornelia Fort landing strip. Have it run beside the river and past the boat ramp and circle back along the road.	Greenway Idea or Comment	6/2/25	36.1874952	-86.64934857
We would really appreciate more public trashcans on this section of the Greenway! Lots of folks walk dogs and there's only one trashcan, right by the trail entrance by our house, so it gets fully very fast and is quite stinky!	Greenway Idea or Comment	6/2/25	36.13820896	-86.85032049
A formal greenway connecting Lockeland Springs all the way to Shelby without having to trespass through some backyards and technically break golf rules would be wonderful	Greenway Idea or Comment	6/3/25	36.17596509	-86.73572055
Would love to see Davidson turned into a full greenway, which could connect over the pedestrian bridge.	Greenway Idea or Comment	6/3/25	36.1608869	-86.75614857

PLAN TO PLAY MASTER PLAN | PUBLIC SURVEY RESULTS SUMMARY | 09.03.2025

would be a pedestrian bridge connecting North Nashville to Bordeaux. The city has been talking about a bridge like this, just like the one that connects East Nashville to Donelson, for at least a decade now. Its importance is stressed in the 2017 Walk Bike plan as an integral part of Nashville's pedestrian infrastructure. A pedestrian bridge would be a definite benefit to the area. It would connect this part of Nashville together in a much better way for pedestrians than before. This bridge would serve Nashville by reconnecting communities as Bordeaux and North Nashville have historically been cut off from opportunities and burdened by past infrastructure decisions. Residents in this area of Nashville have less access to medical facilities and economic opportunities, and deal with infrastructure inequities like a lack of bike and walking paths. They also face higher levels of air and noise pollution, and issues with sourcing fresh food. It would also benefit people in other areas of Nashville as it would open Bordeaux up to them, which will become increasingly important as more development is done north of the river. Currently the only crossing for miles in either direction is the Clarksville pike bridge, which is not safe for pedestrians, due to cars traveling very quickly and poorly maintained sidewalks. This pedestrian bridge could also encourage metro parks to work on the long planned greenway connections in	Greenway Idea or Comment	6/3/25	36.18333193	-86.83162322
I hope you all prioritize the Ashland City Greenway connector as it will connect many neighborhoods and parks across bordeaux.	Greenway Idea or Comment	6/3/25	36.20448365	-86.85543712
Second adding a connection across the river here	Greenway Idea or Comment	6/3/25	36.19411857	-86.66124712
Please build a short Greenway connection under the road here along the track so we can safely get to the wego station from the neighborhood	Greenway Idea or Comment	6/3/25	36.16763193	-86.66722367
The population in this area is exploding and will continue to do so. Consider building a Greenway under the power line easement that connects with the existing whites creek Greenway to give people on this corridor safe access to recreation.	Greenway Idea or Comment	6/3/25	36.20829845	-86.81150791
Ascend should not be allowed to block the greenway when shows aren't happening. The signs in this park show it should be open but it never is.	Greenway Idea or Comment	6/3/25	36.15983518	-86.77091204
The pedestrian bridge needs some landscaping. It's a great piece of infrastructure but also a concrete wasteland. Why not plant some trees and other greenery?	Greenway Idea or Comment	6/3/25	36.16197015	-86.77235178
Bikes should be allowed on the unpaved trails in Shelby. There are many pedestrians on the greenway, and many bikes are capable of traveling off of pavement these days. The unpaved trails are wider and less populated than the greenway	Greenway Idea or Comment	6/3/25	36.18949672	-86.69587526
Would love to be able to walk here when golfers aren't present!	Greenway Idea or Comment	6/3/25	36.17416183	-86.73295316
Would be a wonderful area for a greenway. Woodland has so much potential to bring pedestrians and cyclists and support the businesses!	Greenway Idea or Comment	6/3/25	36.17625989	-86.75335942
Lights on the greenway would be great.	Greenway Idea or Comment	6/3/25	36.14494865	-86.84985781

PLAN TO PLAY MASTER PLAN | PUBLIC SURVEY RESULTS SUMMARY | 09.03.2025

add separate/parallel pedestrian/bike path along davidson street	Greenway Idea or Comment	6/3/25	36.16431864	-86.73915837
Would be really nice to have more trashcans along the Greenway. It may encourage people to actually clean up after their dogs	Greenway Idea or Comment	6/3/25	36.1402467	-86.8422441
A Greenway near the elementary school could increase the number of walkers as there are no sidewalk connections to the school.	Greenway Idea or Comment	6/3/25	36.21237782	-86.86644733
Can we get a residential bike route/lane that isn't connected to a busy road? Such as Fairway - Woodberry - Lakeland - Ironwood - Ebony. This route would create a safer alternative to those of us who want to commute within Donelson via bike to a greenway but don't want to ride on busy streets like Donelson and McGavock.	Greenway Idea or Comment	6/3/25	36.15586129	-86.65826653
Looking forward to when this part of the greenway is created!	Greenway Idea or Comment	6/3/25	36.16453316	-86.65950509
Bridge to connect to already existing greenway	Greenway Idea or Comment	6/3/25	36.19404304	-86.66105098
"River to Radnor"-- here's your tag line for a visionary greenways project. Let's connect Nashville's lowest point of elevation to its highest point of elevation. Our very own sea to summit. Radnor is incredible by foot or bicycle for the average resident. Let's change this!	Greenway Idea or Comment	6/3/25	36.05648418	-86.79796
I agree with the other comment about a pedestrian and bike friendly bridge or improvements to the existing one.	Greenway Idea or Comment	6/3/25	36.18413491	-86.83133886
Awkward transition on Greenway coming downhill and curvy into the historic site and Broadway area if on a bike. The Greenway merges into the brick paved historic site, busy pedestrian sidewalk area, and traffic light. Lots of street light poles and street trees to navigate in addition to people on foot. No easy transition to the street due to curb.	Greenway Idea or Comment	6/3/25	36.16494841	-86.77585981
Greenway running down Belle Meade Blvd to connect Nashville to Warner Parks. Connectivity between parks and accessibility for all Nashvillians is more important than BM residents' desire to keep out all outside walkers and bikers. Their latest ordinance to ban bike/ped infrastructure and sue the city has no place in Davidson County. Warner Parks are for all Nashvillians. The streets of Davidson County are for all Nashvillians.	Greenway Idea or Comment	6/3/25	36.09386211	-86.85688535
Greenway entry is not accommodating to bikes due to curb and fountain.	Greenway Idea or Comment	6/3/25	36.1796114	-86.79073775
Please add (more) pickball courts and a running track/more walking trails. Would be so great.	Greenway Idea or Comment	6/3/25	36.26553688	-86.70077484
Would be great to see Richland Creek greenway towards the Nations connected to McCabe trail!	Greenway Idea or Comment	6/3/25	36.14703357	-86.85466365
Expand Browns Creek Greenway - connect Fair Park segment to Brown's creek park and continue to expand greenway to the north east.	Greenway Idea or Comment	6/3/25	36.12605937	-86.76775697
440 Greenway in South Nashville	Greenway Idea or Comment	6/3/25	36.12443815	-86.74295875
Would love to see this greenway extension between existing 440 trail and Capitol View! This would also increase connectivity to Centennial Park from West & North Nashville neighborhoods.	Greenway Idea or Comment	6/3/25	36.15263855	-86.82158872

PLAN TO PLAY MASTER PLAN | PUBLIC SURVEY RESULTS SUMMARY | 09.03.2025

Collaborate with Radnor yard to develop a rail trail/greenway path adjacent to the rail yard connecting berry hill to Crieve Hall area.	Greenway Idea or Comment	6/3/25	36.09256597	-86.75550147
Hardening the Harding X Belle Meade Boulevard intersection would be really helpful for connectivity to Warner Parks for bikes/peds. There really should be greenway on the whole of Belle Meade boulevard as well. Crazy that we let a satellite city with exclusionary zoning gatekeep this core city asset!	Greenway Idea or Comment	6/3/25	36.11930048	-86.85514245
This greenway has been planned for years and is absolutely crucial to bike/ped connectivity on the west side to downtown. We really need to make this happen!	Greenway Idea or Comment	6/3/25	36.15049447	-86.82175043
I have never felt threatened along this stretch, including when I have cycled here near dusk. People keep to themselves.	Greenway Idea or Comment	6/3/25	36.19028863	-86.78419364
Additional shade coverage along this greenway would make it much more pleasant to ride/walk in the hotter months. The little shade stations are great but some trees would be awesome.	Greenway Idea or Comment	6/3/25	36.19953278	-86.81471678
Please extend this greenway! It is so popular and a much needed green space in South Nashville! Please connect it to the library down the street and the soccer fields closer to nolensville!	Greenway Idea or Comment	6/3/25	36.06578063	-86.7396383
Unfortunately most of the unpaved trails at Shelby are fringe wetlands with moist soils that are subject to significant rutting and damage if bicycles were allowed access. Bicycling may be okay in the Autumn dry season but would become an issue in wetter parts of the year, therefor cycling should continue to be prohibited on all unpaved paths.	Greenway Idea or Comment	6/3/25	36.18944438	-86.695708
Please add back access to the Hope Park Mountain Bike Trails, these are still here in back of the high school but can't be accessed.	Greenway Idea or Comment	6/3/25	36.07797069	-86.97942596
There would be overwhelming, positive support for this Cooper Creek Greenway.	Greenway Idea or Comment	6/3/25	36.21212261	-86.71655033
This greenway is great, but for the vast majority of Bellevue you have to drive to get to it due to the lack of sidewalks and the choke points at the river/railroad. I live less than a mile away and still have to drive to access.	Greenway Idea or Comment	6/3/25	36.05910969	-86.94513624
Please prioritize this greenway connection!	Greenway Idea or Comment	6/3/25	36.19718951	-86.69143164
I would love to see long term planning to connect this connector to the existing ten mile long greenway in Ashland city. This would give Nashville a world class cycling destination similar to the Silver comet trail in Atlanta.	Greenway Idea or Comment	6/3/25	36.21238761	-86.97647949
I would love to see this greenway connection prioritized. There are no sidewalks in the surrounding neighborhoods and dangerous roads separate them from the existing greenway. This connector would allow people to walk to the park instead of drive.	Greenway Idea or Comment	6/3/25	36.2178988	-86.84938856
Please connect this in progress greenway to beauna vista pike to make accessing it from Haynes manor easier.	Greenway Idea or Comment	6/3/25	36.21731752	-86.82086833
+1 for a 440 greenway or connecting woodbine to other planned greenways	Greenway Idea or Comment	6/3/25	36.12323029	-86.74183924

PLAN TO PLAY MASTER PLAN | PUBLIC SURVEY RESULTS SUMMARY | 09.03.2025

I wish there was a more direct way to access the pedestrian river bridge from the airpark. The current route is extremely indirect, and I would walk to 2 rivers from here more often if it wasn't like an extra 3 miles round trip to go all the way around the riverside greenway.	Greenway Idea or Comment	6/3/25	36.19092212	-86.69603274
+ 1 to the request for a bathroom. There is already a building and plumbing here, TONS of families use the airpark on weekends (its awesome!) and would benefit from there being a real bathroom here.	Greenway Idea or Comment	6/3/25	36.19038768	-86.70420686
Another vote to build this greenway ASAP. The North Inglewood community currently struggles to access greenways because of the distance and danger of roadside walking with no sidewalks here.	Greenway Idea or Comment	6/3/25	36.21142922	-86.71575684
In other cities I've observed greenways with a line striped down the middle which help to direct two-way traffic. I believe this would help prevent a lot of speed/user conflicts on the greenways between e-bikes, cyclists, walkers, runners, etc. It would help remind people to stay 2-people width (side-by-side) rather than stretching across the greenway.	Greenway Idea or Comment	6/3/25	36.19263392	-86.6914423
Prioritize this connection!! So crucial!	Greenway Idea or Comment	6/3/25	36.19448625	-86.65712617
Connection under the bridge to the WEGO Star and bus station and then clear bike lanes to the nearest Greenway access point.	Greenway Idea or Comment	6/3/25	36.16772541	-86.66731676
Continue to expand and/or connect this greenway to the other greenways on this side of town. Add signage to the on-road bike lanes that direct bikers to the next section of the greenway.	Greenway Idea or Comment	6/3/25	36.18154662	-86.82449536
Would love to see more gravel or paved walking paths at this park, which is largely mowed areas.	Greenway Idea or Comment	6/3/25	36.09572905	-86.71360646
No sidewalks or paths along this road and dark at night - would be great to connect Andrew Jackson Blvd with Old Hickory.	Greenway Idea or Comment	6/3/25	36.19368262	-86.61097444
Connect this greenway to the Harpeth River and Riverwalk greenways	Greenway Idea or Comment	6/3/25	36.06895038	-86.97683408
Extend the Harpeth River Greenway eastward along the Little Harpeth through the parks and create a new trailhead with good parking east of Vaughn.	Greenway Idea or Comment	6/3/25	36.0514056	-86.91641463
Connect "orphaned" sections of Mill Creek Greenway to create contiguous network.	Greenway Idea or Comment	6/3/25	36.11495145	-86.71316505
Pave access from the greenway to the bikelane on Ashland city. There is already a desire path cut through here, but it is often full of poison ivy.	Greenway Idea or Comment	6/3/25	36.206357	-86.85481879
Add dividing lines so people understand the paths are bidirectional.	Greenway Idea or Comment	6/3/25	36.16566801	-86.72381209
Create a paved path to connect the north end of Cornelia Fort to the northern greenway	Greenway Idea or Comment	6/3/25	36.19293117	-86.69652935
Please connect the England Park and West Park Greenways!	Greenway Idea or Comment	6/3/25	36.15927406	-86.86411519
Pedestrian/bike bridge across the Cumberland to connect to Bell's Bend	Greenway Idea or Comment	6/3/25	36.14358612	-86.89084747

PLAN TO PLAY MASTER PLAN | PUBLIC SURVEY RESULTS SUMMARY | 09.03.2025

Please make this happen, it is a significant connector for a large community which has been historically underinvested and which has a 30+ minute walk to access parks on streets that are in many cases without sidewalks, a need to go over railroad tracks without safety features and/or poorly designed streets with speeding traffic.	Greenway Idea or Comment	6/3/25	36.1609289	-86.80811832
What is the timing on this? I have seen no info on this, live near it, and would love to see it happen to gain access to a network or parks and facilities without needing a car.	Greenway Idea or Comment	6/3/25	36.16647343	-86.81032348
It would be nice to be able to ride my bike to the mall	Greenway Idea or Comment	6/3/25	36.19669937	-86.69109495
Are we allowed to use the paved roads as greenways to walk/exercise? It's unclear. Is it safe for kids? Clearer signage would be helpful	Greenway Idea or Comment	6/3/25	36.17730178	-86.72790649
North Cumberland Greenway Trail opposite the existing greenway	Greenway Idea or Comment	6/3/25	36.20349221	-86.80816974
Please make this Charlotte RwT happen. The connectivity from 440/Centennial and at this point to the Gulch greenway will open up so much of town via greenway, as well as provide the underinvested neighborhoods it passes through with natural spaces options.	Greenway Idea or Comment	6/3/25	36.16670441	-86.79633368
Would be great to connect these greenways.	Greenway Idea or Comment	6/3/25	36.14898861	-86.85523268
Excited to see Wharf Park come to fruition someday!	Greenway Idea or Comment	6/3/25	36.15771845	-86.76320695
I agree with some of the nearby comments, I think this space along the river is currently underutilized and could be a great greenway and improve foot traffic for local businesses along centennial	Greenway Idea or Comment	6/3/25	36.16515361	-86.8511515
I definitely agree with the paved access point!!	Greenway Idea or Comment	6/3/25	36.20639778	-86.85469863
I agree	Greenway Idea or Comment	6/3/25	36.20446071	-86.85529944
It would be amazing to have another pedestrian bridge to connect our side of town to downtown!	Greenway Idea or Comment	6/3/25	36.18287168	-86.83222846
Please build the Opry Connector-or at least provide updates through local media.	Greenway Idea or Comment	6/3/25	36.19029521	-86.68902634
I really hope this happens because it will give my family a safer way to get to the rest of the Greenway!!	Greenway Idea or Comment	6/3/25	36.21815977	-86.849463
At the moment I do not feel comfortable for my son's to walk to school. If there was a Greenway that went by the elementary I would feel so much better with them being walkers!!	Greenway Idea or Comment	6/3/25	36.21296186	-86.8664521
The more access points that you give a greenway or a park the more likely it is for people to walk or enjoy the beautiful scenery. Especially if it is a walkable area.	Greenway Idea or Comment	6/3/25	36.21722919	-86.82106649
This area is beautiful. Please make build a Greenway through here before it all gets developed.	Greenway Idea or Comment	6/3/25	36.19152697	-86.84844194
The other comment suggested a bridge, but what about a bike/ped ferry that runs on Saturdays? It could be an homage to the ferry that ran here till the 90s. It would significantly increase the number of people who go to bells bend too.	Greenway Idea or Comment	6/3/25	36.14314147	-86.89088394

PLAN TO PLAY MASTER PLAN | PUBLIC SURVEY RESULTS SUMMARY | 09.03.2025

A Greenway or off street connection from the future Riverside project to Hartman park utilizing metro owned would give potentially thousands of people safe access to existing parks.	Greenway Idea or Comment	6/3/25	36.20338951	-86.8209794
Currently people coming from the south are forced on to large roads and have to cross woodland and Jefferson. Prioritizing a Greenway connection here would allow people to move through the area far more safely.	Greenway Idea or Comment	6/3/25	36.17088384	-86.77630007
Expand this greenway.	Greenway Idea or Comment	6/3/25	36.06563277	-86.74022282
I love these ideas and think a ferry or pedestrian bridge would be AWESOME. I love Beaman and Bells Bend Parks and live in Charlotte Park, so this would mean such easier access to those two spots!	Greenway Idea or Comment	6/3/25	36.14331356	-86.89075391
Please connect the England Park greenway to the Sylvan Park/Richland greenway safely!	Greenway Idea or Comment	6/3/25	36.1506211	-86.85483766
I would love for Granny White to be more walkable.	Greenway Idea or Comment	6/3/25	36.05661961	-86.8169087
Add a path/sidewalk along this brook on Curtis Wood. Also add a path/sidewalk on Glendale Lane and connect the two.	Greenway Idea or Comment	6/3/25	36.09447896	-86.77861266
Add bridge/greenway across Seven Mile Creek to help activate publicly owned land along Milner and better connect residents to the park.	Greenway Idea or Comment	6/3/25	36.07646934	-86.72920287
Expand Seven Mile Creek Greenway to Old Hickory Blvd.	Greenway Idea or Comment	6/3/25	36.0456039	-86.74560303
Bike Lane/Greenway along Granny White to connect A fantastic natural resource like Radnor Lake to public transit.	Greenway Idea or Comment	6/3/25	36.07782407	-86.80593364
Build the bridge!	Greenway Idea or Comment	6/3/25	36.19387672	-86.65937419
This greenway should be a priority! Cooper Ln, seeing a lot of pedestrians, and regular access points along here, could significantly improve Shelby Park access and access for people who walk to the bus stop.	Greenway Idea or Comment	6/3/25	36.20432762	-86.70987348
I am always a little nervous about passing under this overpass and behind the Parks facilities-- it's not well-traveled and there is not good visibility around the turns to know if fast bikes or people are up ahead. I wonder if some mirrors would help see what is up ahead.	Greenway Idea or Comment	6/3/25	36.14760386	-86.82225089
Large sidewalks are essential!!! Bikepaths, sidewalks would be preferred to car access-- at this point it's like frogger.	Greenway Idea or Comment	6/3/25	36.16427762	-86.73804703
Would love to see an improved way to connect from the train/bus station to the near by Greenways. Possibly an elevated walk way to cross Lebanon pike	Greenway Idea or Comment	6/3/25	36.16792889	-86.66740954
A 440 greenway in woodbine!	Greenway Idea or Comment	6/4/25	36.12464964	-86.73782465
There is a lot of trash stuck in this river.	Greenway Idea or Comment	6/4/25	36.11827008	-86.72169168
Extend the Whitsett Park Greenway! Metro already owns the land, plus there are several Metro flood buy back properties across the creek. This would be a major connecting point for the neighborhood and a regional asset for South Nashville.	Greenway Idea or Comment	6/4/25	36.11631966	-86.71426926
It would be nice to pave this trail to ease the congestion on the parallel trail.	Greenway Idea or Comment	6/4/25	36.17675943	-86.70752725

PLAN TO PLAY MASTER PLAN | PUBLIC SURVEY RESULTS SUMMARY | 09.03.2025

This greenway entry point feels very dark and unsafe.				
As a woman I do not feel that I can use it alone.	Greenway Idea or Comment	6/4/25	36.1534761	-86.85421412
Please properly connect this to McCabe park	Greenway Idea or Comment	6/4/25	36.15216545	-86.85476084
The connection to Opry mills should be a priority!	Greenway Idea or Comment	6/4/25	36.19534548	-86.69023866
Bikes should be allowed on unsaved trails, cyclists avoid wet offroad riding by default so thats not really an issue. If people would like fewer bicycles on these trails specific facilities for cycling (mountain bike trails) would draw more cyclists in to those facilities leaving these trails less busy.	Greenway Idea or Comment	6/4/25	36.18939555	-86.69524561
You should replace the gate here with retractable bollards so bicycles and pedestrians can get through safely.	Greenway Idea or Comment	6/4/25	36.14810303	-86.80914495
This intersection is very dangerous for pedestrians and cyclists! There needs to be more visibility and landscaping, maybe even a single planter, to create more driver awareness of this Greenway.	Greenway Idea or Comment	6/4/25	36.13998483	-86.82380764
The crosswalk connection from the Gulch Greenway crossing into the bike lane is extremely dangerous. Vehicles almost never stop - there needs to be a red light for pedestrian crossing, not just a flashing yellow.	Greenway Idea or Comment	6/4/25	36.15961787	-86.78838555
This turn is extremely sharp and novice cyclists who aren't prepared for the turn are at risk for spilling out. It would be smart to put a sign 10-15 feet before warning cyclists of the sharp turn.	Greenway Idea or Comment	6/4/25	36.15991658	-86.78773943
The original pedestrian bridge designs clearly stated that the center lane is a bicycle lane - however no signage indicates that. I've had tourists yell at me for riding my bike over the bridge! There needs to be more signage so Music City's guests are aware of cyclist traffic over the "pedestrian" bridge.	Greenway Idea or Comment	6/4/25	36.16141453	-86.77317004
This part of Davidson Street desperately needs protection! When this was open, runners, cyclists, and traffic were all intermingling any day of the week and it's shocking that something bad hasn't happened yet (that I know of)	Greenway Idea or Comment	6/4/25	36.16411248	-86.73980769
A pedestrian/bicycle friendly bridge connecting to North Nashville would be an easy way to connect so much of the city. Please consider starting this ASAP!	Greenway Idea or Comment	6/4/25	36.18381358	-86.8308374
I agree with the ideas for more shade along this Greenway! I also think there's an opportunity to add more signage and education about the Cumberland River to attract more of our out-of-town guests to that route. It's currently closed towards downtown, but once it's open it creates a perfect route to explore Germantown, Metrocenter, and Jefferson Street. With a an absolutely stunning view!	Greenway Idea or Comment	6/4/25	36.20140109	-86.80671224
We need connecting greenway or bike paths to come out of the neighborhood and get to other points of access. how about down to the river and across to other greenways.	Greenway Idea or Comment	6/4/25	36.12369606	-86.73679922
Very strong support for prioritizing the building of the Mill Creek Greenway.	Greenway Idea or Comment	6/4/25	36.1238983	-86.72394462

PLAN TO PLAY MASTER PLAN | PUBLIC SURVEY RESULTS SUMMARY | 09.03.2025

The Cooper Creek Greenway is a must! Connecting North Inglewood to the rest of the Greenway system creates a huge link between communities.	Greenway Idea or Comment	6/4/25	36.2071533	-86.71286161
Connecting the middle school to the greenway network would give teachers and students another way to get there.	Greenway Idea or Comment	6/4/25	36.19600127	-86.83825926
Please build connections to both sides of Clarksville pike at the bridge. This would allow people to safely access business in the area from the greenway, and for people to safely cross under the road.	Greenway Idea or Comment	6/4/25	36.20558207	-86.84028159
Would be great to see this greenway extended so that people can access much closer to I-40 exit.	Greenway Idea or Comment	6/4/25	36.07474033	-86.95614939
Please connect the pieces of the Mill Creek greenway and add access points to the neighborhood.	Greenway Idea or Comment	6/4/25	36.10760389	-86.70981955
It would be great if this greenway could be extended down Coley Davis and under the I-40 bridge over the Harpeth River to connect to Lawson High School.	Greenway Idea or Comment	6/4/25	36.07740182	-86.96188757
Would love to see the Greenway safely cross Stewart's ferry either here or at blue ridge	Greenway Idea or Comment	6/4/25	36.15728095	-86.63713643
a greenway to connect Green Hills to Sevier Park would be ideal here and would create a connection to safely travel downtown by bike	Greenway Idea or Comment	6/5/25	36.10769078	-86.79392405
How can we connect the park to Donelson's main area so we don't have to go all the way to target on the greenway to go to it...	Greenway Idea or Comment	6/5/25	36.17151436	-86.66212512
Shelby Bottoms Greenway maps are way outdated.	Greenway Idea or Comment	6/5/25	36.16679544	-86.72488753
ought to repair this boardwalk someday	Greenway Idea or Comment	6/5/25	36.17763075	-86.63854918
this greenway connection would be invaluable, please prioritize	Greenway Idea or Comment	6/5/25	36.15940344	-86.81004411
Improve crossings on West End for access into Centennial. It is very hostile trying to access the park from south of West End on foot or bike	Greenway Idea or Comment	6/5/25	36.14619294	-86.80993271
The airfield would be a great place to add a large loop around the perimeter with soft surface (crushed gravel or mulch)	Greenway Idea or Comment	6/5/25	36.1897177	-86.70111631
Greenway access from this neighborhood and its parks can be difficult and unsafe due to traffic and shared bike lanes. It would be great to have a trail in the neighborhood that connects to others!	Greenway Idea or Comment	6/5/25	36.18755619	-86.76325255
Add some places where people can physically interact with the water.	Greenway Idea or Comment	6/5/25	36.16521557	-86.72320261
It would be great for the planned Pennington Greenway to have a branch (or sidewalks) that connect it to the Opry Mills greenway from Pennington Bend/McGavock instead of having to go in the opposite direction to get there. There are partial sidewalks on the way there, but nothing that connects fully.	Greenway Idea or Comment	6/5/25	36.22609397	-86.68838342
Trailhead needs a bathroom	Greenway Idea or Comment	6/5/25	36.19723164	-86.70266003
Would love more paths (paved or unpaved) actually in the Sones River Bend Park	Greenway Idea or Comment	6/5/25	36.1888119	-86.65175238
Re install the rental e-bikes	Greenway Idea or Comment	6/5/25	36.16712409	-86.72498026
Clean up the bank and create a nice greenway (not just sidewalk) beside the road.	Greenway Idea or Comment	6/5/25	36.16652426	-86.77582369

PLAN TO PLAY MASTER PLAN | PUBLIC SURVEY RESULTS SUMMARY | 09.03.2025

Run greenway further west along the Cumberland	Greenway Idea or Comment	6/5/25	36.13502811	-86.90998926
Add a greenway under the powerlines running through this part of town	Greenway Idea or Comment	6/6/25	36.18847162	-86.72014757
There are no sidewalks on this part of OHB nor is there a shoulder. Though parks are close, they are inaccessible except by car. Put in a sidewalk to connect CPA school to the Warner Parks at the baseball and softball fields with a paved connection also to Harpeth Greenway.	Greenway Idea or Comment	6/6/25	36.05156527	-86.88624274
I would love to see this greenway get expanded significantly. There's no long walking/running trails in north Davidson county and it would be incredible to get a few miles of running in here without having to do dozens on laps on the existing small walking path.	Greenway Idea or Comment	6/6/25	36.33757891	-86.86020809
We desperately need more greenway space in the northern most portion of Davidson county. Can we figure out how to connect Joelton community park to paradise ridge park?	Greenway Idea or Comment	6/6/25	36.31674091	-86.87075912
Better signage here. Maybe a greenway map! I used to feel lost at this point.	Greenway Idea or Comment	6/6/25	36.190774	-86.69203045
Connect planned greenway to Donelson neighborhoods via Gaylord Golf Course access point.	Greenway Idea or Comment	6/6/25	36.20830437	-86.67821358
Add a PAVED greenway to use this entire space	Greenway Idea or Comment	6/6/25	36.02769087	-86.62651699
I feel like Mill Creek is a great area for a greenway to serve South Nashville! If there were sidewalks an/or traffic calming on Glenrose, then Woodbine would be able to access without cars.	Greenway Idea or Comment	6/7/25	36.11728116	-86.72096809
A sidewalk and bike lane would provide the last bit of dedicated connection of the Cumberland River Greenway to the 440 Greenway. This would allow you to be on sidewalks and greenways all the way from McCabe Park to Centennial Park to Cumberland Greenway and Downtown.	Greenway Idea or Comment	6/7/25	36.14972518	-86.8180132
Love the trail! Wish it was better marked and maintained.	Greenway Idea or Comment	6/7/25	36.03118961	-86.63257991
Trails or hikes on the north side of Percy Priest	Greenway Idea or Comment	6/7/25	36.15565107	-86.62066769
Crossing Charlotte pike at the greenway here is dangerous and could use pedestrian /traffic protection	Greenway Idea or Comment	6/8/25	36.15092755	-86.85466436
This loop is not shown on the Greenway map at the park. There is a small connector trail that needs to be improved and this paved loop looks to be overgrown.	Greenway Idea or Comment	6/8/25	36.25423603	-86.82702664
It'd be great to have a true access point down to the creek for kids to explore and people to soak their feet after a walk.	Greenway Idea or Comment	6/8/25	36.25823257	-86.82771873
It'd be great if Metro could acquire rights to this trail. It's a great resource right off an existing greenway, but does need a good bit of maintenance.	Greenway Idea or Comment	6/8/25	36.2576998	-86.82539565
Connecting Browns Creek Park greenway to Fair Park would help to make South Nashville safer and more enjoyable for walking, running, and biking.	Greenway Idea or Comment	6/9/25	36.12140598	-86.77260387

PLAN TO PLAY MASTER PLAN | PUBLIC SURVEY RESULTS SUMMARY | 09.03.2025

Prioritize completing the Brown's Creek greenway, expanding from the current sections at Brown's Creek Park and Fair Park. Much of the land surrounding is prone to flooding, so this would be a great usage of land and improve access to parks and connectivity in south Nashville.	Greenway Idea or Comment	6/9/25	36.14006731	-86.75838052
Cockrill bend provides stunning views of bells, bend across the river, planes taking off and landing, and wildlife in the fields and forests. This would be a perfect place for a Greenway or bike lane. I know a number of people who enjoy riding their bike and/or running on Cockrill bend, but there is very little shoulder much of the way and it can sometimes be hazardous.	Greenway Idea or Comment	6/9/25	36.17170774	-86.88673443
Would like to see Greenway extended all the way around Percy Priest Lake, particularly the east side connecting through Cook Rec Area. West side of lake is violent and dangerous so forget it.	Greenway Idea or Comment	6/9/25	36.1599369	-86.61559633
Relocate greenway closer to river even if flooding happens it will be a more enjoyable experience 99% of the time. Also plant mature trees to line the greenway and provide shade.	Greenway Idea or Comment	6/9/25	36.19978914	-86.79308291
Add more trees along path	Greenway Idea or Comment	6/10/25	36.15439602	-86.8693306
As greenway along cockrill bend would be a boon for all cyclists in nashville	Greenway Idea or Comment	6/10/25	36.17392545	-86.8892526
Connect the trail here with a gravel path	Greenway Idea or Comment	6/10/25	36.16187446	-86.86575035
Buy land in this area, between Poplar Creek and Morton Mill Rd, to expand greenway from Morton Mill Rd.	Greenway Idea or Comment	6/10/25	36.05710359	-86.95738773
Would like to see some sort of greenway access from this side of the river	Greenway Idea or Comment	6/10/25	36.18637448	-86.64066552
Please, please, please, make this overpass handicap accessible.	Greenway Idea or Comment	6/10/25	36.18047901	-86.76218373
Echoing other comment: Add/extend parallel path closer to river that is outside of the levee's vegetation-free zone so it can have extensive tree plantings for shade. Current greenway is directly on top of levee so it's unlikely that vegetation (i.e. shade trees) will ever be allowed. This makes it inhospitable due to a near complete lack of shade over a long stretch of the greenway, so adding an alternative path that is shaded by trees and allows for access to riparian habitat patches would create a nicer and more comfortable alternative. Upper path, although still inhospitable, can still be utilized under flood conditions when lower path is inundated (if necessary), in winter when temps are lower, or if users prefer it for personal reasons.	Greenway Idea or Comment	6/10/25	36.20120985	-86.80265986
Cameras for safety and enforcement against motorized vehicles on the greenway	Greenway Idea or Comment	6/11/25	36.16571811	-86.72407551
Add some places where people can physically interact with the water.	Greenway Idea or Comment	6/11/25	36.18238465	-86.69941784
Need to connect Peeler Park to core of Madison via Greenway and/or bike lanes utilizing Menees Ln, Hudson Rd and Neelys Bend Rd. Everyone has to drive to reach this park.	Greenway Idea or Comment	6/11/25	36.21659071	-86.64786045

PLAN TO PLAY MASTER PLAN | PUBLIC SURVEY RESULTS SUMMARY | 09.03.2025

Crosswalks should be added at several locations across Park Circle in order to safely cross Park Circle and access the 440 Greenway. They should lead into a concrete path to enter the Greenway without having to walk through the grass.	Greenway Idea or Comment	6/11/25	36.14262433	-86.82346465
Placing doggy and trash cans with lids stations along would be very helpful for neighbors to be able to pick up after their dogs.	Greenway Idea or Comment	6/11/25	36.14310943	-86.82327958
Placing doggy stations and trash cans with lids along would be very helpful for walkers to be able to pick up after their dogs. The trash cans are consistently full and stinky.	Greenway Idea or Comment	6/11/25	36.14214542	-86.84670998
Could this portion be a sidewalk in front of the homes instead? It would connect the greenway and provide a safe walking space on a busy, cut-through street.	Greenway Idea or Comment	6/11/25	36.11572038	-86.79467328
Nashville should connect Bells bend park to the Brookmeade Greenway via a pedestrian bridge.	Greenway Idea or Comment	6/13/25	36.13612781	-86.91062946
It would be great if we could connect Orchard Bend with Rivendell, and then Rivendell to Antioch park.	Greenway Idea or Comment	6/14/25	36.03089815	-86.66771795
Consider adding a shelter to this greenway	Greenway Idea or Comment	6/17/25	36.11393566	-86.77594323
Love this idea of a connector	Greenway Idea or Comment	6/17/25	36.17590426	-86.73453482
Please prioritize connecting to Opry Mills!	Greenway Idea or Comment	6/17/25	36.19386473	-86.68934706
Expand greenway connection south	Greenway Idea or Comment	6/18/25	36.08758953	-86.67680268
This whole area has no greenways and a drive to very small parks. Neighborhoods off Dickerson Pike need safe walkways.	Greenway Idea or Comment	6/18/25	36.22372469	-86.76675059
Would be nice to have a greenway in this area	Greenway Idea or Comment	6/18/25	36.19714591	-86.95345293
How to link a greenway to Green Hills?	Greenway Idea or Comment	6/19/25	36.0960193	-86.80407696
Browns Creek Greenway	Greenway Idea or Comment	6/19/25	36.09438381	-86.79403127
Would be ideal to have greenway connectivity to amenities going in at Century Farms.	Greenway Idea or Comment	6/19/25	36.02306193	-86.66545557
There are tons of neighborhoods going in here, and you've talked about including a park/ parks in this area as well. Since so much land by the creeks can this be incorporated into the trails as a hiking trail? You're asking developers to remove invasive plants so it would be easy to add walking trails as a part of this and that way that work will be maintained and enjoyed by many instead of just be wasted and grow right back. Also connecting it to other locations and offering amenities would be great.	Greenway Idea or Comment	6/20/25	36.00706156	-86.6640372
This could be an amazing greenway if it connected to Nolnesville Pike	Greenway Idea or Comment	6/21/25	36.05746997	-86.74270267
This could be amazing amazing urban "greenway" if you found a way to make walking down Nolnesville safer- consider this a mini Atlanta Beltline. People could walk from a soccer game and actually eat down Nolnesville or pop into a bar, etc.	Greenway Idea or Comment	6/21/25	36.1347326	-86.76023522
I would love to see this connection made so there are safe ways to travel by bike to Shelby Park, Opry Mills, and Downtown from Old Hickory!	Greenway Idea or Comment	6/21/25	36.23803293	-86.6502832
Prioritize the development of this section of Brown's Creek Greenway incl. a pedestrian bridge connecting it to Shelby bottoms	Greenway Idea or Comment	6/22/25	36.15994253	-86.74369993

PLAN TO PLAY MASTER PLAN | PUBLIC SURVEY RESULTS SUMMARY | 09.03.2025

<p>Work with Mill Creek development who is planning a 400 unit development at 8 Andrew T Whitmore street to initiate the construction of the eastern sections of the Brown's Creek Greenway. What are the mechanisms for the city obtaining easements or purchasing this land to see the greenway realized? Working with developments, the rail authority, purchasing property in the Brown's Creek flood plain? This would be transformative for our south nashville neighborhoods!</p>	Greenway Idea or Comment	6/22/25	36.14091517	-86.75856944
<p>Connect the overpass to greenways and separated bike path.</p>	Greenway Idea or Comment	6/22/25	36.15136317	-86.86346884
<p>It would be amazing to have greenway connectivity from Orchard Bend to Mill Ridge in order to create an extended greenway network through Antioch/Cane Ridge. With all the development going on, now would be the time to look into purchasing land before it is all developed.</p>	Greenway Idea or Comment	6/23/25	36.0284618	-86.63663981
<p>Connect West Park to England Park with a small path along Richland Creek.</p>	Greenway Idea or Comment	6/23/25	36.158541	-86.86147968
<p>Make Woodland St. Bridge car free. Easier grade than the pedestrian bridge. Allow for city busses and party buses. Very little initial cost, for huge returns in mobility.</p>	Greenway Idea or Comment	6/23/25	36.16753054	-86.77576448
<p>Can we fix the boardwalk? It's been closed for almost a year and really limits the ability to use this greenway to its best purpose.</p>	Greenway Idea or Comment	6/23/25	36.16849782	-86.63359805
<p>Consider exploring a partnership with RJ Corman Rail to secure a greenway easement along the Vine Hill branch of the Nashville & Eastern Railway. This corridor could serve as an alternative or complementary route if certain segments of the Brown's Creek Greenway prove difficult to acquire, and could still connect Fair Park to the Cumberland River along a similar path while supporting regional greenway goals. Look to Charlotte Rail Corridor project.</p>	Greenway Idea or Comment	6/23/25	36.13704917	-86.75853258
<p>There are paths cutting through this area behind the children's playground, but they do not connect to the big runway loop (at least not officially - there is a desire line path carved by deer and people in the farthest corner toward the runway). It would be cool if a little footbridge was built to connect these paths with the runway, since that area between gets a bit marshy. This would also allow another access point to the loop when events are happening near the plane hanger.</p>	Greenway Idea or Comment	6/23/25	36.18888273	-86.70280529

PLAN TO PLAY MASTER PLAN | PUBLIC SURVEY RESULTS SUMMARY | 09.03.2025

I know there are currently plans for this building to become a hub for the arts, but it would also make a really great home for a swimming pool. Were there to be a pool on the western side of the building, locker rooms and/or a snack bar might be built in the bottom of the building. Even if this spot isn't used for a pool, East Nashville is in desperate need of better outdoor swimming options during the summer, and Shelby Park seems like a no-brainer when it comes to choosing a good spot.	Greenway Idea or Comment	6/23/25	36.16431076	-86.74108115
Sidewalks along the road or a greenway near Sawyer Brown would be amazing	Greenway Idea or Comment	6/23/25	36.09635518	-86.93360588
If this is where I'm thinking there used to be a nice little intersection, some benches, a tree, some art... last time I went through it was a construction area. I'd like to see the mini intersection park again	Greenway Idea or Comment	6/24/25	36.18205788	-86.7863243
Every time I am in this parking lot someone drops by and asks me where the greenway trailhead is. A sign on the road nearby might be useful saying trailhead next left.	Greenway Idea or Comment	6/24/25	36.19293087	-86.81662176
We reach a point in walking, skating, or otherwise existing on this trail where you realize you're thirsty and need to head on... some sort of water sign here - be that a water fountain, directions to water and bathrooms, etc would be useful.	Greenway Idea or Comment	6/24/25	36.2013487	-86.80659443
Connect this to the two greenway segments down south/west or give detailed walking instructions for non greenway access	Greenway Idea or Comment	6/24/25	36.18271156	-86.82401733
Connect this through Ted Rhodes Park and then to the Cumberland greenway	Greenway Idea or Comment	6/24/25	36.19341508	-86.80945916
Take the existing train bridge, add in a pedestrian crossing, go south along the water and end up in Bordeaux Gardens Park	Greenway Idea or Comment	6/24/25	36.18289103	-86.83156682
Looking forward to the expansion and creation of this Greenway. So very needed for this area	Greenway Idea or Comment	6/26/25	36.02004200841	-86.6189249848
I would love an access point to the golf course and trail here, connecting Eastwood Neighbors to all of Shelby Park in a walkable way.	Greenway Idea or Comment	6/26/25	36.17996549805	-86.7337407620
Peeler park pedestrian bridge!!!	Greenway Idea or Comment	6/26/25	36.19431360393	-86.6598820087
Peeler Park pedestrian bridge!	Greenway Idea or Comment	6/26/25	36.19548363767	-86.6640534643
Connect Peeler Park to the Greenway in Donelson by building a walking bridge	Greenway Idea or Comment	6/26/25	36.19242578275	-86.6622478894
connect the Peeler Park greenway to Stones with pedestrian bridge	Greenway Idea or Comment	6/26/25	36.19399802610	-86.6617004176
Ebikes are motorized vehicles that travel at 25mph ++. They are a hazard to everyone on the greenway...including themselves. They should be prohibited from the greenway. Use a regular bike. Get some exercise and enjoy nature.	Greenway Idea or Comment	6/27/25	36.13605607192	-86.8436197563
Trails are fun and beautiful. Would be nice for neighborhood to have access, but private property signs don't want strollers or dogs.	Greenway Idea or Comment	6/28/25	36.21273617168	-86.6813998650
Please extend the bike lane on Bell Road so that people can access the Percy priest dam Greenway via bicycle from the Southwestern side. This bike lane is fantastic for the majority of Bell Road and then cuts off shortly before being able to access the greenway and is very dangerous for bicyclists	Greenway Idea or Comment	6/28/25	36.14769167241	-86.6258120396

PLAN TO PLAY MASTER PLAN | PUBLIC SURVEY RESULTS SUMMARY | 09.03.2025

I love this greenway but it's so hard to get here. Once I'm here, I can access shopping centers I enjoy and nature that is beautiful, but the first 20 minutes (and the last to go back home) are so uncomfortable to get to this greenway	Greenway Idea or Comment	6/30/25	36.13887484073	-86.8417321926
PEDESTRIAN Bridge crossing the river at Peeler Park across the Stones River/Cumberland to Heartland Park.	Greenway Idea or Comment	6/30/25	36.19426214525	-86.6601904481
It's wonderful to see the improvements at Brookmeade Park. We truly appreciate how much safer it feels now. That said, there's still so much untapped potential. The park sits right on the river, yet there's no meaningful water access—at the very least, a canoe launch could be added. Currently, the underdeveloped disc golf course is the only real nod to recreation, and the trail is too short to offer a substantive walk for exercise. Ideally, the trail could be extended into a loop or—better yet—connected to the larger Greenway network. It would be incredible if it could pass through Charlotte Park and link up with the broader system, allowing people to travel from West Nashville to downtown entirely via the Greenway.	Greenway Idea or Comment	6/30/25	36.13050203871	-86.9040422267
Road crossings for bikers are needed so bikers can safely cross busy roads. If bike lanes or greenways were expanded so bikers could get from residential areas to greenways which connect to other parts of town, I would feel safer.	Greenway Idea or Comment	7/1/25	36.12622791501	-86.9026532341
I would love to have a way for bikes and pedestrians to cross between Sylvan Park and Sylvan Heights along Park Ave or somewhere other than Charlotte Ave. I do not feel safe biking on Charlotte Ave but I come up to Charlotte to walk my bike here	Greenway Idea or Comment	7/1/25	36.15141567972	-86.8356604600
I would love to see a pedestrian tunnel connecting Park Avenue in Sylvan Heights to one city. The only connection is on Charlotte Avenue, which I don't feel comfortable biking on. I like to bike on Park Avenue but I have to come over to Charlotte to go under the 440 bridge to get over to one city, which also leads to great bike lanes over to Centennial Park.	Greenway Idea or Comment	7/1/25	36.15171247334	-86.8222623958
Richmond Park could easily connect to the Richland Creek Greenway system. There are great bike lanes and sidewalks down 51st Ave. I see groups running down 51st Ave. daily to access the Greenway. The intersection of Park Avenue and Elkins Avenue does not have crosswalks, but it does have sidewalks. Adding crosswalks at that intersection would allow pedestrians to safely travel from Richland Park to the Richland Creek Greenway.	Greenway Idea or Comment	7/1/25	36.15092845330	-86.8471874881
Connect Beaman and Bells Bend with Greenway and install a Bridge to connect to Brookmeade	Greenway Idea or Comment	7/1/25	36.22420825251	-86.9294790226
Connect Peeler park greenway to stones river bend!	Greenway Idea or Comment	7/2/25	36.19398321487	-86.6618683889
Improve maintenance on the southern loop after flooding.	Greenway Idea or Comment	7/4/25	36.25347318115	-86.8281133600

PLAN TO PLAY MASTER PLAN | PUBLIC SURVEY RESULTS SUMMARY | 09.03.2025

I'm not sure exactly what the route would be or how feasible it would be, but one greenway recommendation I have is something that could connect the Centennial Park/Vanderbilt area to Wedgewood/Houston. As a biker, the main two routes are Edgehill and Blakemore/Wedgewood, and both are super car-heavy nightmares for bike and pedestrian traffic. Maybe something like taking that proposed route at the corner of Edgehill and 12th and extending it to 21st so someone could navigate through Vandy Centennial from there? Or something that follows 31s/Blackemore/Wedgewood from the greenway at 440/Charlotte to the proposed greenway south of Ft. Negley and west of GEODIS. That connection is one of the significant missing links that I see on this map to connect the neighborhoods of the city with greenways.	Greenway Idea or Comment	7/4/25	36.13993764957	-86.7992120962
Vehicle access to the kayak / canoe boat launch	Greenway Idea or Comment	7/8/25	36.17358623024	-86.6603648478
Plant trees along this entire greenway!	Greenway Idea or Comment	7/10/25	36.20135048993	-86.8005391344
Add pedestrian/bike bridge to connect these two sides of the river	Greenway Idea or Comment	7/10/25	36.18372077225	-86.7827937671
A greenway along S. New Hope down to Stewarts Ferry would be a great way to connect these neighborhoods to more recreation up by the Percy Priest Dam	Greenway Idea or Comment	7/10/25	36.15516933877	-86.5858629356
add rental bikes	Greenway Idea or Comment	7/11/25	36.18548441932	-86.6338815221
Connect Mill Creek Greenway to the Geodis Greenway	Greenway Idea or Comment	7/11/25	36.12175629989	-86.7256782716
Connect Browns Creek Park/Greenway to Mill Creek Greenway.	Greenway Idea or Comment	7/11/25	36.11316799467	-86.7744941217
Connect Browns Creek Greenway to Elmington Park Greenway trailhead.	Greenway Idea or Comment	7/11/25	36.11325916958	-86.7745068669
Please build the greenway that will eventually connect to river greenway and to Centennial park! The students at MLK need this!	Greenway Idea or Comment	7/11/25	36.16298774091	-86.8009082945
If possible, add a separated grade crossing with Charlotte Ave. Perhaps the area next to the rail lines under the street can be used!	Greenway Idea or Comment	7/11/25	36.15317687085	-86.8213024277
Signage to/from Pearl Cohn HS	Greenway Idea or Comment	7/11/25	36.15809564419	-86.8123282887
Signage/connection to/from Head MS	Greenway Idea or Comment	7/11/25	36.1616843091	-86.8064065628
Greenway connection to Mill Creek park/greenway	Greenway Idea or Comment	7/11/25	36.11448276332	-86.7119338305
Connect Richland Creek north of charlotte to the McCabe Golf Course greenway (also Richland Creek GW?)	Greenway Idea or Comment	7/11/25	36.14828724013	-86.8550916132
Connect to the 440 greenway	Greenway Idea or Comment	7/11/25	36.11768164586	-86.7247556331
Connect to Cumberland River GW	Greenway Idea or Comment	7/11/25	36.12354522748	-86.7263423821
Please activate the concession stand at Stones River. Food, beverage, and outdoor rec rental would be great!	Greenway Idea or Comment	7/11/25	36.16155176252	-86.6252372982
Please add concession/cafe on greenway.	Greenway Idea or Comment	7/11/25	36.18718002423	-86.6344421187
Please help fast track Friends of Shelby's naval building project to bring outdoor rec rental and cafe/food/bev to the greenway. This will be a huge additional to the neighborhood.	Greenway Idea or Comment	7/11/25	36.16435233578	-86.7411228206
Please improve water access so that kayak outfitters can operate here and help install a blueway.	Greenway Idea or Comment	7/11/25	36.19914612871	-86.7873566865

PLAN TO PLAY MASTER PLAN | PUBLIC SURVEY RESULTS SUMMARY | 09.03.2025

Following the bikeway route onto the bike lane on Post Rd. requires navigating this busy shopping center and intersection. It would be a safe improvement for cyclists to have better signage and markings in this area.	Greenway Idea or Comment	7/11/25	36.13183139373	-86.8529068345
Install lighting along this greenway! The sports fields are illuminated into late hours, but the trail is dark.	Greenway Idea or Comment	7/11/25	36.16024235193	-86.8656025550
A greenway looping the lake with a series of connected beaches, cafes, icecream stands, etc. would be a huge win for the city. Beaches should be isolated from boat activity and clean and safe. There is a huge shortage in places to enjoy the water unless you own a boat or belong to a private swimming club.	Greenway Idea or Comment	7/11/25	36.12534196145	-86.6166541479
Connecting Sylvan Park to the Nations along the railroad track	Greenway Idea or Comment	7/11/25	36.15351666634	-86.8370343575
Make the greenway in Bells Bend Park bicycle accessible.	Greenway Idea or Comment	7/12/25	36.14798630624	-86.9247625489
We need a decent park at Whites Creek high school with walking trails in the hills above the highs school and a dog park.	Greenway Idea or Comment	7/12/25	36.27516386705	-86.8136337706
Connect to Mill Creek @ Harding / Ezell Park and onto Blue Hole	Greenway Idea or Comment	7/12/25	36.11718454672	-86.7193931466
Add some type of cameras along this railroad stretch	Greenway Idea or Comment	7/12/25	36.13462830719	-86.8456389789
This little spot has so much potential! If the buildings are owned by Metro, it would be ideal to have a little cafe here and some tables and chairs that would invite people to take a break along the greenway.	Greenway Idea or Comment	7/13/25	36.19049933700	-86.7033947066
Could the Alta Lake Greenway be connected to the neighborhoods north on Dodson Chapel Rd. - it is missing a sidewalk under the I-40 bridge and a ped crossing, ideally with Rectangular Rapid Flashing Beacons. Bikers and families with young children struggle to cross the road, so the greenway is not used as much as it could be.	Greenway Idea or Comment	7/13/25	36.16418101088	-86.6136482364
Sidewalk connection needed to Stones River Greenway, with potential connection to Alta Lake Greenway. Bike commuters and runners/walkers use Bell Rd. to get to the Stones River Greenway, which is dangerous on a narrow road and narrow shoulder.	Greenway Idea or Comment	7/13/25	36.15864732133	-86.6158675217
Expanded hours for the Cornelia Fort Airpark would be great. It is one of the only safe, flat areas that runners and cyclists can get a workout in before or after work/family hours.	Greenway Idea or Comment	7/13/25	36.18897828255	-86.7013851272
Ensure access to greenway from street level	Greenway Idea or Comment	7/14/25	36.16423096281	-86.8018962899
There is no Safe way for kids to get from area to a community center or Greenway. This is also not a safe area for kids to ride their bike around the neighborhood.	Greenway Idea or Comment	7/14/25	36.19213308168	-86.7488122369
Please get this section created soon.	Greenway Idea or Comment	7/14/25	36.12400273083	-86.8058730354
A direct pedestrian connection to Ravenwood park and Stones River Greenway across the river from Donelson would be a win/win/win for the park, the greenway, and downtown Donelson	Greenway Idea or Comment	7/14/25	36.17158051809	-86.6628846464

PLAN TO PLAY MASTER PLAN | PUBLIC SURVEY RESULTS SUMMARY | 09.03.2025

It would be great to get Fort Negley connected to the other major greenways like the Guclh Greenway or Cumberland River greenway. Potential to connect to the Inner Loop as well and create a full circuit.	Greenway Idea or Comment	7/14/25	36.14487525116	-86.7746799462
I would love to see this Greenway expand north, especially as all these development plans are underway.	Greenway Idea or Comment	7/15/25	36.16713298328	-86.7743769806
Add crosswalk from Sportsplex to Centennial Park.	Greenway Idea or Comment	7/15/25	36.15012823537	-86.8105049335
This park needs more services - a walking loop, bathroom facilities, a pavilion...	Greenway Idea or Comment	7/15/25	36.27530530255	-86.8180583987
The goal should be to connect this greenway with Whites Creek Park via greenways	Greenway Idea or Comment	7/15/25	36.25768742634	-86.8267191926
Need more access to restrooms on this greenway. I've had to use the ones provided for construction because there are none at the trailheads.	Greenway Idea or Comment	7/24/25	36.20115458705	-86.8020529546
Extend greenway to Edmondson Library.	Greenway Idea or Comment	7/17/25	36.05537868858	-86.7433762505
Lots of new apartments in this immediate area with many walkers/runners but there are no sidewalks to get to the greenway nearby.	Greenway Idea or Comment	7/21/25	36.12632254976	-86.9093177858
Would be nice to see the Central Dog Park path / greenway connected to the 3rd Ave Metro Water Park. Seems odd that these are not connected for a few hundred feet.	Greenway Idea or Comment	7/21/25	36.18483127476	-86.7909398594
Connect Greenway via bike and walk lanes along Charlotte Ave to Richland Park, and add landscaping to soften the road edge.	Greenway Idea or Comment	7/21/25	36.15202878505	-86.8499355372
connect this park to a Greenway	Greenway Idea or Comment	7/21/25	36.09301765693	-86.8042149689
connect this park to a greenway	Greenway Idea or Comment	7/21/25	36.09552876722	-86.8048158622
provide greenway trails and/or sidewalks to this park and surrounding neighborhoods	Greenway Idea or Comment	7/21/25	36.00915457502	-86.8800449631
Connect Grassland Greenway to Grassland shopping centers just south on Hillsboro Rd. w/trails and/or sidewalks	Greenway Idea or Comment	7/21/25	36.00624939072	-86.8833105824
Waterfront greenway/linear park	Greenway Idea or Comment	7/21/25	36.16397092956	-86.7725487631
This is a great idea. There is very little utility to these areas under the power lines, but a simple greenway connection would be a great addition to the community.	Greenway Idea or Comment	7/21/25	36.05366625060	-86.7536549102
Add a protected bikeway(s) north south through the middle of Salemtown, Germantown, Sulpher Dell, connecting with Downtown.	Greenway Idea or Comment	7/21/25	36.17509514604	-86.7879627683
Developers should have been forced to install sidewalks that connect. The City must now connect these sidewalks for the safety and health of residents.	Greenway Idea or Comment	7/22/25	36.11793199473	-86.9213642329
Love that there is a planned greenway along this side of the Harpeth River	Greenway Idea or Comment	7/22/25	36.05989836743	-86.9450131497
Build bridge connecting parks. Great location to employ National Guard or reserve engineering unit to use as a training exercise	Greenway Idea or Comment	7/23/25	36.19351659468	-86.6564802773
Start land acquisition to complete greenway. Require new construction projects to either build a section of path or contribute funds to be used for construction Make granting of easements for greenway a real for granting any building permits Work with Wilson County to do the same to make an uninterrupted path	Greenway Idea or Comment	7/23/25	36.17724187102	-86.6279222030
Miss the water fountain here!	Greenway Idea or Comment	7/23/25	36.19270948752	-86.7848019956

PLAN TO PLAY MASTER PLAN | PUBLIC SURVEY RESULTS SUMMARY | 09.03.2025

I love being able to access the Richland Creek Greenway from here and I would love to see the greenway expand to access Saint Thomas West to the south and West Park to the north.	Greenway Idea or Comment	7/25/25	36.13898700889	-86.8517325594
Connect Belmont to the Greenway!	Greenway Idea or Comment	7/25/25	36.1170974192	-86.7976298349
Add a bridge from Peeler Park to the Stones River Greenway. Improve the paved trails at Peeler Park.	Greenway Idea or Comment	7/25/25	36.19768082363	-86.6496695804
This planned greenway would be amazing; I love to see it happen and connect to Harpeth River Greenway. In lieu of that, a sidewalk on Old Hickory could also help.	Greenway Idea or Comment	7/26/25	36.07380426413	-86.9196937722
additional Greenway connections in Hermitage area	Greenway Idea or Comment	7/28/25	36.16908639405	-86.6180257990
additional Greenway/walking/sidewalk access added in the South New Hope Road area	Greenway Idea or Comment	7/28/25	36.16469459529	-86.5845155454
More trash cans are needed along the Shelby bottoms greenway.	Greenway Idea or Comment	7/28/25	36.19441352960	-86.6928485978
Connect west park to inland park along creek if land is available	Greenway Idea or Comment	7/29/25	36.16146944300	-86.8641815413
Close Davidson St to cars at the park entrance and create a safe, continuous path for people walking and biking instead.	Greenway Idea or Comment	7/29/25	36.16311899507	-86.7437786647
Has this greenway ever been open?	Greenway Idea or Comment	7/29/25	36.15971802696	-86.7716146068
build the trails along the lake	Greenway Idea or Comment	7/29/25	36.14230109779	-86.6189802825
Perhaps periodic community cleanup days. I think the WC community would pitch in. Metro could provide water, trash bags, & perhaps various hand tools	Greenway Idea or Comment	7/29/25	36.25353473976	-86.8276018649
Perhaps periodic community cleanup days. I think the WC community would pitch in. Metro could provide water, trash bags, & perhaps various hand tools	Greenway Idea or Comment	7/29/25	36.25580798411	-86.8230602145
Create interactive signage about the cultural history of Whites Creek. Include information about the Trail of Tears.	Greenway Idea or Comment	7/29/25	36.24354425314	-86.8261674413
Add greenway here to connect 12 South/Melrose neighborhoods to Geodis, the fairgrounds and the dog park safely and enjoyably.	Greenway Idea or Comment	7/29/25	36.12639424402	-86.7705021078
There should be a direct connective greenway between Richland Creek Greenway and the 440 Greenway through Cherokee Park/Richland.	Greenway Idea or Comment	7/29/25	36.13603718025	-86.8400495090
The passage under the rail bridge is not very safe. Can we add a barrier between traffic and the unmarked pedestrian path?	Greenway Idea or Comment	7/29/25	36.13667864635	-86.8419137292
Once the Cumberland River zProject finishes cleaning up the water way, lets make a connecting greenway the whole rest of the way to and along Franklin Limestone Rd.	Greenway Idea or Comment	7/30/25	36.07836140328	-86.6636615084
So excited for this greenway connection!	Greenway Idea or Comment	7/30/25	36.14913630519	-86.8185061717
Connect Fontanel greenways to garden park	Greenway Idea or Comment	7/30/25	36.25070537004	-86.8288234102
Coordinate w planning department to ensure this development builds the SP required hiking trail and parking area connections for metro parks	Greenway Idea or Comment	7/30/25	36.20287139725	-86.8347857947
Connect this greenway to an improved Whites Creek Park at the high school. Maintain this greenway better (downed trees cleared, mow the sides of the path) or require the landowner to do it. Security at the parking lot.	Greenway Idea or Comment	7/30/25	36.25671129476	-86.8286982902

PLAN TO PLAY MASTER PLAN | PUBLIC SURVEY RESULTS SUMMARY | 09.03.2025

Connect Hartman Park greenway to Whites Creek Park, as the Parks Plan intended. Thank you!	Greenway Idea or Comment	7/31/25	36.21779344976	-86.8219052749
Docked bikeshare station needed	Greenway Idea or Comment	7/31/25	36.19578701614	-86.6632599104
Docked bikeshare station needed	Greenway Idea or Comment	7/31/25	36.18515136513	-86.6858475859
Docked bikeshare station needed	Greenway Idea or Comment	7/31/25	36.19703194220	-86.7031057977
Docked bikeshare station needed	Greenway Idea or Comment	7/31/25	36.15531104137	-86.7645474735
Docked bikeshare station needed	Greenway Idea or Comment	7/31/25	36.19236045351	-86.7850620475
A greenway along wedgewood would be so helpful for connecting hillsboro and wedgewood houston - it gets really risky/scary to bike this road between 8th and martin or brandsford around the highway entrance/exit	Greenway Idea or Comment	7/31/25	36.13419597981	-86.7790774530
Pedestrian/Bike bridge to connect Peeler Park to the Stones River Greenway - this would connect two large greenways and also give Madison access to the rest of the greenway system.	Greenway Idea or Comment	7/31/25	36.19359601122	-86.6605454058
A greenway or protected bikeway along Neelys Bend Rd would be very helpful since it is currently not safe for biking or walking	Greenway Idea or Comment	7/31/25	36.23276827775	-86.6697348841
The Northeast Connector/Old Hickory is such a good idea. Rte 45 is currently very difficult to walk or bike on, and so accessing Cedar Hill, Madison, and Old Hickory Parks are all difficult	Greenway Idea or Comment	7/31/25	36.26444695403	-86.7290860576
Connecting this planned greenway to proposed park space in Amqui Station would significantly improve accessibility for a wide swath of these Madison neighborhoods!	Greenway Idea or Comment	7/31/25	36.25467766493	-86.7204032734
Connecting the Whitfield park greenway to Radnor and Warner parks would be amazing for my family. Further connecting it through the Forrest Hills and Green Hills are to Saint Thomas West would mean that I could bike to work safely off surface streets. I would be very tempted to buy an E-bike and use it to get around the city. That's my dream!	Greenway Idea or Comment	7/31/25	36.05122468628	-86.7456183920
Connecting Fair Park to Sevier Park via Greenway would be a gamechanger to connect these neighborhoods!	Greenway Idea or Comment	8/1/25	36.12331702933	-86.7711520731
Connecting Fort Negley and Fair Park via greenway would be great	Greenway Idea or Comment	8/1/25	36.13683841747	-86.7738200020
Connecting the Gulch Greenway to Edgehill Ave somehow would be very useful	Greenway Idea or Comment	8/1/25	36.14597675877	-86.7860648391

PLAN TO PLAY MASTER PLAN | PUBLIC SURVEY RESULTS SUMMARY | 09.03.2025

OTHER IDEAS OR COMMENTS				
Description	Category	Created On	Lat	Lng
Beaman Park is not named on the map. You have to click to know the name!	Other Idea or Comment	5/27/25	36.15214697	-86.92352427
Parks ought to have the ability to reserve stuff (sports fields, courts, shelters, online). Bet that people would book more and your staff would have less time on the phone if you didn't have to call to do all that stuff.	Other Idea or Comment	5/28/25	36.15056273	-86.80984373
This is the main intersection that most folks need to cross to get to Richland Park from the Nations. It would be great if we could make it safer for pedestrians, eg. brightly painted crosswalks, improved crossing signals, improved lighting, or even new signage about the nearby parks.	Other Idea or Comment	5/29/25	36.15198431	-86.84851093
Adding more sidewalks throughout the Nations could help expand access to these parks.	Other Idea or Comment	5/29/25	36.15772433	-86.85464667
Would like to see an interactive website showing the showing the daily reservations for the field/track at Rose Park (e.g., I have been asked to leave the track by security due to: Belmont soccer having an event, a private photoshoot occurring). An interactive listing would tell individuals when the track is occupied/reserved.	Other Idea or Comment	5/30/25	36.14278716	-86.78416622
This section of Cooper Creek is heavily eroded. Would love to see some restoration of this area to improve water quality	Other Idea or Comment	5/30/25	36.19972931	-86.70011153
New facility! As West Park is in the process of rebuilding the gymnasium and community center space the opportunity to implement a Squash program is here! Please consider having Metro Parks and Recreation Board include Squash court space in the new West Park building.	Other Idea or Comment	5/31/25	36.16198959	-86.86389944
It is not that clear that this is public space.	Other Idea or Comment	6/2/25	36.1751055	-86.74164278
Would love to see a three-part water fountain here (dogs, children, adults) to service walkers, tennis players, and playground.	Other Idea or Comment	6/2/25	36.18215072	-86.76788389
There is a large parcel here that is owned by the city that would be an excellent place for unpaved trails.	Other Idea or Comment	6/3/25	36.22058271	-86.81968649
Sidewalk connections to nearby neighborhoods would increase use and safety of users.	Other Idea or Comment	6/3/25	36.21427856	-86.84361125
Warner Parks should be accessible via WeGo. It's a great natural resource and shouldn't require access to a car and the ability to drive to reach.	Other Idea or Comment	6/3/25	36.07251576	-86.87909941
Improve public facing communications/information from East Park Community Center. This building has a wealth of resources for the community, but it is really difficult to find up-to-date information about programs, pool schedule, swim lesson availability.	Other Idea or Comment	6/3/25	36.17261722	-86.76193457
More parking	Other Idea or Comment	6/3/25	36.24105581	-86.64244666

PLAN TO PLAY MASTER PLAN | PUBLIC SURVEY RESULTS SUMMARY | 09.03.2025

Make the indoor pool free for adults during the summer as a little treat. There aren't many people who work in Nashville who can still afford to live in Nashville. Many others are on fixed incomes. This is a nice pool and I'd love to be able to swim here once per week. It is hot and I'm about to be an empty nester, so I feel very lonely too. It would just be super nice to have something to look forward to. If anyone else reads this, I hope you're having a good day and please be kind to others.	Other Idea or Comment	6/3/25	36.15028112	-86.8081948
If Nashville attracts a MLB team, the stadium should be built at the existing site of the Sounds ballpark instead of TSU's wetland site. Seek creative inspiration from old jewel box stadiums.	Other Idea or Comment	6/3/25	36.17272042	-86.78468941
Warner Park needs to be more accessible by bike and transit. A Greenway or linear park should connect Warner to other parks and greenways.	Other Idea or Comment	6/3/25	36.08611987	-86.88176101
Tons of empty and unused space at this park. This could easily be developed into much needed housing and make Warner Parks more accessible to people who are unable to afford a home nearby.	Other Idea or Comment	6/3/25	36.05232064	-86.89847009
I would love to see a farmers market somewhere at the fairgrounds.	Other Idea or Comment	6/3/25	36.13031775	-86.76474159
Would be great to see Dakota Ave connected via sidewalk between Sylvan Heights and Sylvan Park. There is an unofficial path that crosses the railroad tracks that residents frequent as the neighborhoods are otherwise cutoff from each other.	Other Idea or Comment	6/3/25	36.14806938	-86.83513624
This area is ripe for wet meadow restoration.	Other Idea or Comment	6/3/25	36.18930111	-86.70104276
As others have mentioned, this area should be managed for ecological purposes. There are ample opportunities for wetland restoration in/ around the existing ponds at lower elevation as well as upland restoration closer to the greenway.	Other Idea or Comment	6/3/25	36.18202406	-86.65904116
Please add river access somewhere along this corridor. It would be nice to get my kayak down to the river without walking through poison ivy	Other Idea or Comment	6/3/25	36.21244755	-86.82485159
Please add river access in this area to activate whites creek and this portion of the Cumberland.	Other Idea or Comment	6/3/25	36.18677542	-86.85977117
The city owns a boat ramp here. I suspect the reason it is unused and marked as trespassable property is that there is no parking, but the city could/should partner with Riverwood Church of Christ (who has a large unused parking lot nearby) if that is the issue. People can walk up from there and this would be a great float to downtown.	Other Idea or Comment	6/3/25	36.21675648	-86.70697934
Would like to see better info about the aquatic resources available here so that people actually know that they exist	Other Idea or Comment	6/3/25	36.14266481	-86.78349274

PLAN TO PLAY MASTER PLAN | PUBLIC SURVEY RESULTS SUMMARY | 09.03.2025

I know lots of community sports/running clubs use this and other high schools. I think Parks could potentially partner more with MNPS, especially high schools, to program these spaces and serve more community members (especially adults/seniors) that would otherwise not use the schools' recreation facilities.	Other Idea or Comment	6/3/25	36.19966061	-86.71832146
I know this isn't a Metro Parks facility, it was some kind of developer agreement when the apartments went in, but the extra wide sidewalk with landscaping basically functions as a greenway for this entire community! I think the city should negotiate more 'pseudo-greenways' like this with all the private developments going in.	Other Idea or Comment	6/3/25	36.21777052	-86.68921077
It would be nice to have parking on this side of Lebanon pike as walking next to that busy of a road can be a spooky experience	Other Idea or Comment	6/3/25	36.18789719	-86.63557949
crossing Old Hickory is so dangerous, I can't walk my kids to the park even though we live less than a mile away. PLEASE can we try to get a stop light and cross walk	Other Idea or Comment	6/3/25	36.26690248	-86.7451985
I think this historic site should be part of Parks rather than the School system. It is a certified arboretum and adjacent to William Edmondson homesite. Rather than neighbors having to empty trash it would serve the site well to be preserved and cared for by the Metro Parks System.	Other Idea or Comment	6/3/25	36.13972177	-86.78966455
Interactive Water Feature: A programmable splash pad and fountain area that doubles as visual art and a summer play space for kids.	Other Idea or Comment	6/3/25	36.14241385	-86.78381594
Since this is a park so close to Music Row it would be nice to have: Civic Lawn and Performance Stage that supports public concerts and events, such as those by the local musicians and festivals. Event-Ready: Equipped with built-in electrical and lighting infrastructure to support events without needing excessive setup.	Other Idea or Comment	6/3/25	36.13859466	-86.78994618
Could we add water access/launch point somewhere along the Cumberland in the Nations?	Other Idea or Comment	6/3/25	36.16813235	-86.83713396
Upgrade the playground here to meet the need for children of all ages.	Other Idea or Comment	6/3/25	36.16215175	-86.79923328
A ton of underutilized green space here at the school. How could we make better use of this green space for the entire community? Playground. Access to the track and non-turf fields. A small park for the neighborhood.	Other Idea or Comment	6/3/25	36.16272977	-86.81359851
Paint the Cleveland Park pool house to match the new paint on the community center	Other Idea or Comment	6/3/25	36.18814331	-86.7597214
+1 for a more "natural" park here! We have so much field/open grassy space and heavy landscaping in parks around the city. Rare largely undeveloped areas like this should be conserved.	Other Idea or Comment	6/3/25	36.17955642	-86.66021368

PLAN TO PLAY MASTER PLAN | PUBLIC SURVEY RESULTS SUMMARY | 09.03.2025

This could be a good place for community sports league for younger kids. There are many children in the Edgehill area but few options to participate in organized sports nearby (or maybe there are but the advertising is poor?). I would rather take my child here for kids' soccer than drive to Green Hills and Brentwood	Other Idea or Comment	6/3/25	36.14348703	-86.78399756
A cafe stand in this area and consistent events similar to Fridays by the River in Shelby would do very well.	Other Idea or Comment	6/3/25	36.14766211	-86.80966126
The parks department should purchase and refurbish this cool old building. Could be cool offices for the department or a cafe/community center alongside the golf course, greenway, and tennis courts.	Other Idea or Comment	6/3/25	36.19389969	-86.81784678
It would be amazing to have a place to put kayaks or canoes in as well as in point where we can take them out downstream.	Other Idea or Comment	6/3/25	36.1876791	-86.85953731
Metro owns the land here and it could be used as river access for kayaking or fishing.	Other Idea or Comment	6/3/25	36.18566527	-86.85474612
It'd be great to have access for kayaks or canoes on the Bordeaux side as well!	Other Idea or Comment	6/3/25	36.17315855	-86.83594739
I'd like to be able to purchase Parthenon admission online in advance. Can Parks look into online sales?	Other Idea or Comment	6/3/25	36.14999969	-86.81271615
Nebraska is a road many use to connect from McCabe to 440 Greenway - it would be nice if there was a sidewalk on either side and a designated protected area for pedestrians as pass under bridge (train tracks) for runners/bikers	Other Idea or Comment	6/4/25	36.14282	-86.82684411
Would be great to have a better connection between Richland Park, 51st, and the two greenways (one coming from McCabe, one coming from England Park) to make it better for going between Sylvan Park and the Nations which would likely help a lot of businesses in the Nations, as well!	Other Idea or Comment	6/4/25	36.15110019	-86.84880568
Mountain bike tires are terrible for greenways, they will wear very quickly on a paved surface causing ecological damage. Greenway bike tires cannot handle the terrain of an unpaved mountain bike trail. This proposal just doesn't make sense or good use of city resources.	Other Idea or Comment	6/4/25	36.08594086	-86.88185413
Please fix the tennis courts. If the community will not allow pickleball courts then please just repave as tennis courts.	Other Idea or Comment	6/4/25	36.15388269	-86.87182271
Please consider allowing some food establishment to take over that main building. It would be SO perfect!	Other Idea or Comment	6/4/25	36.19060058	-86.70364419
I love the fitness room at the East Park Center, but it could definitely benefit from some more updated machines like a better leg press, pulldown/lat machine and seated row machine! Just a few switches of equipment could really take this fitness room over the top!	Other Idea or Comment	6/4/25	36.17255094	-86.76180596
I agree with other comments for this area. It's perfect for grassland/wildflower habitat. There is already a lot of milkweed present and I would love to see more.	Other Idea or Comment	6/5/25	36.17681168	-86.66059631
pedestrian bridge!	Other Idea or Comment	6/5/25	36.14356121	-86.89189315

PLAN TO PLAY MASTER PLAN | PUBLIC SURVEY RESULTS SUMMARY | 09.03.2025

Adding lights around the airfield would allow for nighttime activities (cycling, running, skating, walking, etc)	Other Idea or Comment	6/5/25	36.18772245	-86.7033297
Cornelia NEEDS a bathroom. And let's repurpose the old building for a cafe!	Other Idea or Comment	6/5/25	36.19049622	-86.7034409
I know many other parks in the area participate in Movies in the Park. Given the amount of families in the area, I think adding Charlotte Park to the lineup would be really cool.	Other Idea or Comment	6/5/25	36.15432224	-86.87084511
Pickleball courts should be placed near tennis courts. More activities to get folks active and have sports clubs	Other Idea or Comment	6/5/25	36.15385807	-86.87156277
Movies in the Park	Other Idea or Comment	6/5/25	36.15419479	-86.87081365
This field is used as a dog park because it's in disrepair, please modify to be a small off leash dog area!	Other Idea or Comment	6/5/25	36.15349775	-86.86950888
Consider adding Badminton nets and or volleyball nets here, low cost and ways to get the community engaging with each other and active	Other Idea or Comment	6/5/25	36.15416812	-86.86944834
Transitioning this baseball field to an actual dog park (or two dog parks for dogs of different sizes) would be really beneficial. Adding a dog waste bag station here would also be helpful!	Other Idea or Comment	6/5/25	36.15353966	-86.86971811
Pedestrian Bridge. Develop Bells Bend into another park similar to Edwin/Percy Warner Parks!	Other Idea or Comment	6/5/25	36.13584244	-86.90414814
DEDICATED PICKLEBALL COURTS PLENTY OF ROOM NEAR EXISTING COURTS AND THROUGHOUT THE PARK	Other Idea or Comment	6/6/25	36.17012081	-86.73466132
Bathrooms accessible outside	Other Idea or Comment	6/6/25	36.1705045	-86.73499177
This 250-acre tract adjacent to Beaman Park should be a top priority for acquisition. Its proximity to existing parkland makes it a natural extension of Beaman and a critical piece of the broader Beaman-to-Bells Bend conservation corridor. Protecting this land would prevent incompatible development, preserve forest habitat, enhance biodiversity, and expand recreational opportunities in a rapidly urbanizing part of Davidson County. With the area under increasing development pressure, timely action is essential to secure this land for future generations.	Other Idea or Comment	6/8/25	36.2542332	-86.9308075
This side of England park needs a stroller/wagon/bicycle entrance to the pathway. In addition, a sidewalk from this entrance to at least the 4 way stop intersection of Delray, Michigan, and Morrow.	Other Idea or Comment	6/9/25	36.15814096	-86.85534952
Dedicating this as a dog park would be great. Add more trash cans.	Other Idea or Comment	6/10/25	36.15355484	-86.8694104
The local Patio company down the street offered to build a pavilion here. Partner with them to get it done, please!	Other Idea or Comment	6/10/25	36.15484737	-86.87135523
Food trucks would be great on weekends.	Other Idea or Comment	6/10/25	36.15450499	-86.87116043
Add another trash cans here.	Other Idea or Comment	6/10/25	36.1559366	-86.87260005
The paint on this community center looks great but it could use further upgrades.	Other Idea or Comment	6/10/25	36.15465369	-86.87001015
Adding a pedestrian bridge here would unlock west Nashville to all the wonders of Bells Bend Park just as Clees Ferry once did.	Other Idea or Comment	6/10/25	36.13486018	-86.9029119

PLAN TO PLAY MASTER PLAN | PUBLIC SURVEY RESULTS SUMMARY | 09.03.2025

Would be great to see an additional traffic signal on Charlotte Ave & 35th Ave N. It is currently very difficult for pedestrians to cross Charlotte Ave in this area given high rate of speed and lack of signals. Would help connect pedestrian access in Sylvan Heights area.	Other Idea or Comment	6/10/25	36.15280903	-86.82683998
Very concerned that no one is talking about how to connect East Nashville to the East Bank. Gone is the Grace bike lane as well as the Cleveland rd extension over the interstate.	Other Idea or Comment	6/10/25	36.18711326	-86.77509953
This green space is under-utilized! A dog park, benches, workout equipment, and structures would be great to have here.	Other Idea or Comment	6/10/25	36.18849601	-86.80793646
Is this open to the public?	Other Idea or Comment	6/10/25	36.19159043	-86.81280138
This is an open field that is being used for unrestricted dog play. I think this would be a great place for a dog park	Other Idea or Comment	6/11/25	36.14463123	-86.84963429
Acquire this bottomland along the Cumberland River for a park, natural area or greenway potential.	Other Idea or Comment	6/11/25	36.24742382	-86.66224646
The greenway gets crowded by the playground due to little kiddos running around (so cute by the way!) This would be a perfect area to widen the greenway/sidewalk	Other Idea or Comment	6/11/25	36.11849141	-86.78967166
This stretch of the river would be a great place for a rowing boathouse. It would be easily accessible, safer (on the water) than Percy Priest, and add to the downtown river usage.	Other Idea or Comment	6/12/25	36.15827078	-86.76629691
Add a running track around the football field and soccer fields along Cheyenne Blvd at Neely's Bend Middle School.	Other Idea or Comment	6/12/25	36.24464436	-86.67374848
Complete the walking track at Neelys Bend Elementary School, possibly add exercise stations.	Other Idea or Comment	6/12/25	36.23863876	-86.6730797
Improve the baseball field at Neelys Bend Elementary School to include infield and bases.	Other Idea or Comment	6/12/25	36.23846107	-86.67505895
Improve the baseball field at Neelys Bend Middle School to include infield and bases.	Other Idea or Comment	6/12/25	36.24270425	-86.67245618
Add a small soccer field at Neelys Bend Elementary School.	Other Idea or Comment	6/12/25	36.23815858	-86.67437706
This area is perfect for a library or community center. West Meade does not have either of these amenities. The property already has tennis courts and a track which is a great start.	Other Idea or Comment	6/13/25	36.11774874	-86.87435476
There are several new developments and neighborhoods in the Cane Ridge area that have sidewalks inside of them, but are not connected by sidewalks. Connecting these neighborhoods by sidewalks would greatly improve walkability, including walkability to nearby parks like Mill Creek	Other Idea or Comment	6/13/25	36.00872703	-86.6628546
Expand greenway walking trail to this area as well	Other Idea or Comment	6/13/25	36.11585299	-86.71407213
Community centers should be open weekends. I have seen expanded hours on Saturdays, but they still open late compared to weekday open hours. There are none that I know of open on Sundays, so there are no fitness facilities available.	Other Idea or Comment	6/14/25	36.17229024	-86.76204889

PLAN TO PLAY MASTER PLAN | PUBLIC SURVEY RESULTS SUMMARY | 09.03.2025

Centennial gets SO much use, especially around events or on weekends! Consider improving bus access AND launching marketing campaigns to increase use of transit/bikes (and even carpooling) to get to Centennial park, especially for events (craft fairs, musicians corner, etc). This would alleviate some parking issues.	Other Idea or Comment	6/16/25	36.14950074	-86.81217729
So much room for new trees	Other Idea or Comment	6/16/25	36.14736833	-86.8188905
A community garden or some better landscaping	Other Idea or Comment	6/16/25	36.13756048	-86.78137259
Pickle ball courts would be great over here!	Other Idea or Comment	6/16/25	36.01083082	-86.69324749
Will the developers of the Belle Meade Kroger have a riverwalk open to public?	Other Idea or Comment	6/17/25	36.11486914	-86.86010682
Arboretum?	Other Idea or Comment	6/19/25	36.17274549	-86.84919538
Would love 1) more pool hours for open and lap swimming, and 2) swim safety lessons on a regular basis.	Other Idea or Comment	6/23/25	36.08677887	-86.60908571
This former high school has such great space to be used by our city. I have been able to vote there during early voting. Walk on the track (did this even when it was still in use as a HS) We could reinvent it for so much more than what's being done right now. West Meade - Belle Meade do not have a community center. When the CM for this part of town asks for a community meeting it is often held at a church because of the lack of true PUBLIC community space. Can this location be repurposed as a community center and renovated to include spaces inside for our citizens? We could use a Seniors Day Care. Fitness Facilities (weight room, dance space, gym, Racquet sport courts, art rooms...) After school programing for the adjacent MS and nearby ES and charter schools. There is a need for a community facility and the Former Hillwood High School building is easily a place that can fulfill this need. It could surpass the arts facilities in Centennial Park if made available to the people of Nashville.	Other Idea or Comment	6/24/25	36.11831172	-86.87332817
We need a new CPAS building and lots of parking.	Other Idea or Comment	6/26/25	36.14751538	-86.81324498
Please add the hiking trail map to the Metro Parks' webpage. You currently can't get any information on these hiking trails online.	Other Idea or Comment	6/26/25	36.02466976434	-86.6147520869
Looking forward to more development aimed at the needs of the community in this huge swath of land in Mill Ridge Park	Other Idea or Comment	6/26/25	36.02107817114	-86.6178759807
Add a pedestrian bridge from Peeler Park	Other Idea or Comment	6/27/25	36.19216565736	-86.6624296533
Include the William Edmondson Homesite within the Metro Parks system and do whatever is needed to protect it since it is the park for this historically African American community.	Other Idea or Comment	6/27/25	36.13743919364	-86.7901879059
Example of place that is hard to walk on greenway without shade.	Other Idea or Comment	6/28/25	36.19024519570	-86.6678127337
Was sad when the farmers market left this area. Would have liked it in a park, though I understand reasons for having to relocate.	Other Idea or Comment	6/28/25	36.18967571096	-86.6769971662
We love this park and would love to see an outdoor pool available here to give the community safe swimming opportunities.	Other Idea or Comment	6/28/25	36.02297995581	-86.6167735223
Bring Bcycles Back	Other Idea or Comment	6/30/25	36.15648711419	-86.6231439069

PLAN TO PLAY MASTER PLAN | PUBLIC SURVEY RESULTS SUMMARY | 09.03.2025

Bring thr Bcycles back these were the furthers east places to access Bcycle systems	Other Idea or Comment	6/30/25	36.19186422991	-86.6810641200
renovate and expand the looby community center to better sanctify Looby's name as well as the residents that use this place. Materials should reflect the care and softness this space deserves.	Other Idea or Comment	6/30/25	36.19248805108	-86.8080589443
Create a connection between Ted Rhodes and The Looby Community Center. You should be able to access the cumberland greenway from Looby and visit Looby easily from Ted Rhodes.	Other Idea or Comment	6/30/25	36.19670261987	-86.8108333318
How will people access this park? Especially pedestrians?	Other Idea or Comment	6/30/25	36.22147190617	-86.7889372382
Make the William Edmondson Homesite an official part of the Metro Park system and move forward with the community's wishes for future park improvements. Also would like to have this connected to the greenway system which could include connection to Rose Park and Fort Negley	Other Idea or Comment	7/1/25	36.13899812009	-86.7896693927
When biking from Sylvan Park to Vanderbilt/12 South, there is not a great way to bike with kids safely. The Murphy/West End intersection does not feel safe to me as a biker. I have consulted with other neighbors and was advised to walk my bike through that intersection and then walk over to this sidewalk/walkway that connects to Fairfax Avenue. This has become my go to route to bike to that area of town. I would love to see a safer way for a bike to get from Sylvan Park to Vanderbilt.	Other Idea or Comment	7/1/25	36.13784224348	-86.8204446201
Revitalize the playground area/ park by Haynes School on West Trinity Lane to something similiar or better than the one at the Northwest YMCA. Updating that park/ playground area would change the whole landscape of that corner for the better. increased visibility to the school, housing, and local business	Other Idea or Comment	7/4/25	36.20710523740	-86.7995870801
Start a Metro program advocating for land conservation of the highland Rim Forest.	Other Idea or Comment	7/4/25	36.24996920621	-86.9238405006
Parks or Greenways I Enjoy the Most Develop a hiking trail to connect Beaman Park to Bells Bend Park. There are seven pieces of property already in land conservation and other private properties could be added to create this route.	Other Idea or Comment	7/4/25	36.16897597597	-86.9350708296
It would be great if this could become a public park with walking paths. Could even make the school into a community center or public library.	Other Idea or Comment	7/4/25	36.11808265103	-86.8736238651
Is there anyway to work in more than just a handful of hiking/running trails in this massive park?	Other Idea or Comment	7/5/25	36.07091285928	-86.8839345168
I second this comment - there's not a playground in this area of town and I live nearby and would love to frequent a playground that my son and I could walk to.	Other Idea or Comment	7/7/25	36.20717879376	-86.7995989323
The city should also aim to properly connect Rayon City to Old Hickory Village, which would encourage more neighbors to walk to our new community center.	Other Idea or Comment	7/8/25	36.26660454045	-86.6564938911
Highland Rim Forest Presdrvation	Other Idea or Comment	7/8/25	36.25518053657	-86.9396516721

PLAN TO PLAY MASTER PLAN | PUBLIC SURVEY RESULTS SUMMARY | 09.03.2025

Let's look at other cities doing a great job with their riverfront. Actually attended by locals to hang out. What can make our waterfront USED?	Other Idea or Comment	7/8/25	36.16196911751	-86.7703576535
Lets make the running and biking "along the river" not along the "road" Look at Austin, Tx. Look at Little Rock AR.	Other Idea or Comment	7/8/25	36.16048118440	-86.7674927239
Plant trees along this bike lane	Other Idea or Comment	7/10/25	36.16207904943	-86.7514938238
A sidewalk along Bell road would be great. It's a dangerous road to try to walk along limiting access to the parks and other areas.	Other Idea or Comment	7/10/25	36.16151725424	-86.5975518948
Elevated connection to Bicentennial Mall (I know this is state property, perhaps they want to throw money at parks!)	Other Idea or Comment	7/11/25	36.17183647807	-86.7891195901
Updated Library!	Other Idea or Comment	7/11/25	36.11120295202	-86.7440917375
Would be great to have these restrooms open at the lake!	Other Idea or Comment	7/11/25	36.10476862123	-86.6241985842
It would be great to add some MTB trails here	Other Idea or Comment	7/11/25	36.26221031148	-86.9125312055
A splash park would be awesome here for the kids in summer	Other Idea or Comment	7/11/25	36.16729994679	-86.7303233249
This would be a great place for a cafe with great coffee, wine, local beer, cafe food, indoor/outdoor dining, community gardens, etc.	Other Idea or Comment	7/11/25	36.19048700252	-86.7012372109
Update the former HHS track for community runners	Other Idea or Comment	7/12/25	36.11782084809	-86.8757322109
It would be nice to have a small dog section to the dog park. Many people from east travel to Germantown to access the dog park there.	Other Idea or Comment	7/14/25	36.17126552298	-86.7346771017
Cafe / Restaurant would be perfect here. Maybe take over / renovate an existing Hangar. More Parking would probably be required.	Other Idea or Comment	7/14/25	36.19062389833	-86.7013844847
Squash here? they have tennis courts and a huge building that could be retro fitted for a few courts.	Other Idea or Comment	7/16/25	36.11811816357	-86.8753954768
Bring back the docked bike share station that used to be here. It was a great location for tourists and locals alike.	Other Idea or Comment	7/24/25	36.14949023235	-86.8141703446
Bring back to docked bike share station that used to be here. Shelby Bottoms has some of the best greenways in the whole city to enjoy by bike. It is a shame those without personal bikes no longer have convenient access to rental bikes to experience said greenways.	Other Idea or Comment	7/24/25	36.16702346294	-86.7250826625
Bring back to docked bike share station that used to be here. The Two Rivers Greenway may be the best greenway in the whole city to enjoy by bike. It also serves as an important bike commuter route for those in the Donelson area. It is a shame those without personal bikes no longer have convenient access to rental bikes here to enjoy the greenway or use it for their commute.	Other Idea or Comment	7/24/25	36.18776479100	-86.6866532588
Bring back to docked bike share station that used to be here. The Stones Rivers Greenway is another excellent greenway to enjoy by bike. It also serves as an important bike commuter route for those in the Donelson area. It is a shame those without personal bikes no longer have convenient access to rental bikes here to enjoy the greenway or use it for their commute.	Other Idea or Comment	7/24/25	36.15872692382	-86.6209996187
Add docked e bike share here	Other Idea or Comment	7/24/25	36.13428691795	-86.8243610643

PLAN TO PLAY MASTER PLAN | PUBLIC SURVEY RESULTS SUMMARY | 09.03.2025

Add docked e bike share here to tie in with upcoming Athena Bikeway Project	Other Idea or Comment	7/24/25	36.14312358544	-86.8232194090
Add docked e bike share here	Other Idea or Comment	7/24/25	36.14769263582	-86.8207373222
Add back docked e-bike share	Other Idea or Comment	7/24/25	36.15873177955	-86.7770483327
Restroom facilities needed	Other Idea or Comment	7/24/25	36.19077566127	-86.7038314921
Sevier Lake Cafe	Other Idea or Comment	7/24/25	36.16884765871	-86.7297537906
buy for shelby park soccer fields	Other Idea or Comment	7/24/25	36.16409644943	-86.7456327719
bridge kayak boat house and rental with picnic and party area	Other Idea or Comment	7/24/25	36.16532351422	-86.7215638070
create folly pavilions and formal campgrounds	Other Idea or Comment	7/24/25	36.18272997648	-86.6606166134
create gathering overlook pavilions along the river	Other Idea or Comment	7/24/25	36.19574590923	-86.7864902314
BRING BACK THE SPLASH PAD	Other Idea or Comment	7/24/25	36.16236423590	-86.7737601605
make this more park activating use and ground expansion to connect the baseball field	Other Idea or Comment	7/24/25	36.17141435884	-86.7862646980
Enhance the playground here and move the adult exercise stations away from the playground area.	Other Idea or Comment	7/20/25	36.19146980961	-86.7023336662
Fix the splash pad	Other Idea or Comment	7/20/25	36.16203309125	-86.7731401185
Add a sprayground	Other Idea or Comment	7/20/25	36.27215957418	-86.7421175382
Add a sprayground	Other Idea or Comment	7/20/25	36.18624791325	-86.6557359863
Would be great to see this new Greenway connection prioritized!	Other Idea or Comment	7/21/25	36.15687318519	-86.8145078245
Would be great to connect McCabe Park greenway to Richland Creek greenway as to increase access to the Nations.	Other Idea or Comment	7/21/25	36.14792545101	-86.8551418203
Provide greenway or sidewalk along this route from Grassland Estates neighborhood to Grassland Park.	Other Idea or Comment	7/21/25	36.00742264447	-86.8771393073
Provide trails, sidewalk or public transportation to/from this shopping district and downtown Franklin and Grassland Park, surrounding neighborhoods.	Other Idea or Comment	7/21/25	35.99735809860	-86.8863345139
Add a restroom	Other Idea or Comment	7/21/25	36.19062856554	-86.7038255266
Refurbish the exteriors of the hangar and air traffic control building with repaired signage and murals.	Other Idea or Comment	7/21/25	36.19068801229	-86.7036015622
more wildflowers and native grassland vegetation in the large fields would be amazing.	Other Idea or Comment	7/21/25	36.18951502181	-86.7026912652
Offer food and beverage options or what about allowing food trucks on certain days.	Other Idea or Comment	7/22/25	36.19123649095	-86.7037076120
I would love to see this area developed with added greenway, hiking trails, and activities.	Other Idea or Comment	7/22/25	36.17754994974	-86.6610187767
Crosswalk with flashing lights - This is a common pedestrian crossing area for many residents and sometimes there is heavy traffic leaving and going into the shopping center	Other Idea or Comment	7/22/25	36.08188845632	-86.9442557793
I would love for the old Woodbine School to have some community benefit - arts programming? Library? Not necessarily instead of the great services it offers but some way for it to be an amenity to those of us who live nearby, to bring us in.	Other Idea or Comment	7/25/25	36.12239845968	-86.7443938372
The old TPS complex.... How can we make this an amenity to the community?	Other Idea or Comment	7/25/25	36.13432663768	-86.7403030875
What the heck?? I know of the garden at the Woodbine School - I'm shocked if there's one here too.	Other Idea or Comment	7/25/25	36.11960707342	-86.7452495393
Would love to have a neighborhood entrance and small parking area for mountain bike trails!!	Other Idea or Comment	7/25/25	36.27239041394	-86.7368309318
Make McGavick safer to bike on	Other Idea or Comment	7/26/25	36.18037336055	-86.6785092738

PLAN TO PLAY MASTER PLAN | PUBLIC SURVEY RESULTS SUMMARY | 09.03.2025

We need more access points /picnic areas along the all along the Cumberland river !!!	Other Idea or Comment	7/26/25	36.21035366999	-86.6746052499
Please make this a public boat/kayak access point with trailer parking.	Other Idea or Comment	7/26/25	36.21694792927	-86.7052002332
Add group pavilions and picnic areas	Other Idea or Comment	7/26/25	36.10261579140	-86.6225205186
This should be public NIT private access to the lake.				
There should be public pavilions/picnic areas.	Other Idea or Comment	7/26/25	36.12636194016	-86.6249747070
Fix backstops and add lights to fields	Other Idea or Comment	7/26/25	36.40988690067	-87.0134986549
Lights for softball and soccer field like other parks	Other Idea or Comment	7/26/25	36.09492750013	-86.8046785630
Add a bathroom	Other Idea or Comment	7/26/25	36.09565630624	-86.8041525722
SKATE PARK TURNED TO ICE RINK IN THE WINTER	Other Idea or Comment	7/26/25	36.18181461197	-86.7662281450
Move the East Nashville Farmers Market to East Park	Other Idea or Comment	7/27/25	36.17305487289	-86.7605405056
Make gym 24/7 or at least open later	Other Idea or Comment	7/28/25	36.15144519212	-86.8092952160
Can we please add lighting to the dog park to extend the hours of usage in the fall and winter	Other Idea or Comment	7/28/25	36.15649016216	-86.6219937158
Add a pavilion with shade and picnic tables	Other Idea or Comment	7/29/25	36.15660586866	-86.8549790472
Whites Creek Park needs a shelter/picnic area, bathroom facilities, & a walking track.	Other Idea or Comment	7/29/25	36.27487181139	-86.8187037161
Build 4 pétanque courts at the old Hillwood High School. Add restrooms or renovate the current one. www.usapetanque.com	Other Idea or Comment	7/30/25	36.11812791479	-86.8731477856
Provide improvements to West Meade Waterfall minipark	Other Idea or Comment	7/30/25	36.09446939367	-86.9133371957
I second this - move the farmers market to a park!	Other Idea or Comment	7/30/25	36.17318632893	-86.7598271369
Add restrooms + programming to the buildings here. expand the play area.	Other Idea or Comment	7/30/25	36.19080900991	-86.7023862096
Plant some trees for shade around the play area.	Other Idea or Comment	7/30/25	36.19019956487	-86.7015171739
Need sidewalks connecting all these neighborhood streets to the airpark. Rosebank feels very dangerous to walk on to access the park even if you are only on it for a short amount of time. esp. with strollers.	Other Idea or Comment	7/30/25	36.18911057049	-86.7092539011
West Meade has no Metro Parks destinations or facilities (unless you count the tennis courts and field fields at Hillwood High). There is no playground for children and no public swimming pool.	Other Idea or Comment	7/30/25	36.10405128174	-86.9050236660
Add fitness stations along greenway or at whites creek park	Other Idea or Comment	7/30/25	36.25680188080	-86.8276129991
The park needs a picnic shelter/pavilion, walking track/trail, upgraded baseball fields, more bleachers, pickle ball court, native trees planted for much needed shade, playground, restrooms, drinking fountain, and expanded parking. Also better signage as most people do T even know this is a Metro Park!	Other Idea or Comment	7/30/25	36.27454051384	-86.8184306883
Renovation would be nice. Ingress/egress needed. Picnic shelter, signage and connection to the greenway at Fontanel.	Other Idea or Comment	7/30/25	36.24930921399	-86.8278997382
Keep current tennis courts and track on a repair schedule. Potentially add greenway, shelter, restrooms, playground, etc.	Other Idea or Comment	7/30/25	36.11794761545	-86.8750410526
please repave this basketball court	Other Idea or Comment	7/31/25	36.13734476063	-86.7813162459

PLAN TO PLAY MASTER PLAN | PUBLIC SURVEY RESULTS SUMMARY | 09.03.2025

This was once a temporary dog park that was great - just a fenced in area that's now not being utilized. The fencing is just laying in the magnolia trees not being used. If this could be reconstructed, well lit, and publicized, it would be a great spot.	Other Idea or Comment	7/31/25	36.16947479336	-86.7865790472
I go the Edmondson Pike library all the time...I had no idea it connected to a Greenway. Better signage at the library building or entrance or in the parking lot? Also, some grassy space next to the playground would be a great spot for more little-kid focused nature activities	Other Idea or Comment	7/31/25	36.04496472155	-86.7452742330
Future community center and large park (with ADA playground and splash pad)	Other Idea or Comment	7/31/25	36.11837109077	-86.8737144893
public pool or splashpad	Other Idea or Comment	7/31/25	36.15162075354	-86.8430078301
LL baseball field or historical site	Other Idea or Comment	7/31/25	36.11765236362	-86.7922187481

CONCERNS OR ISSUES				
Description	Category	Created On	Lat	Lng
Someone has been living in this picnic pavilion for years. they yell at park patron on the playground.	Concern or Issue	5/27/25	36.19539937	-86.72787163
Water Pooling issue, need for more of a plaza space in front of the school	Concern or Issue	5/27/25	36.17240038	-86.76019751
No ADA Ramp access to the park	Concern or Issue	5/27/25	36.17845553	-86.76067307
Naval Hill port-a-potties need more regular maintenance.	Concern or Issue	5/28/25	36.16527033	-86.74168481
Water fountains throughout the park are frequently broken, would be nice to increase budget to repair them!	Concern or Issue	5/28/25	36.17058928	-86.73368845
There is a large unhoused encampment here there makes it feel dangerous to visit this area, even during the day. If nothing else, it would be great if the trash could be removed.	Concern or Issue	5/29/25	36.19040434	-86.78416376
there are several maintenance issues at this track that need to be taken care of - consistent trash removal and mowing are at the top of the list.	Concern or Issue	5/30/25	36.11768508	-86.87590839
The condition of this course has deteriorated due to lack of funding and other resources. Being the most used course and having 27 holes in the city, Increases in playing fees and memberships must be spent on rehabilitating this important and historic course!	Concern or Issue	5/30/25	36.13861522	-86.84834152
Please replace the portable restrooms with permanent structures (we can do better than this!) or at least add portable water/hygiene stations to them!	Concern or Issue	5/30/25	36.17128943	-86.73026181
Please add/designate a pedestrian sidewalk along Shelby Park Drive. Add pedestrian crossing signage and reduce speed limit on this thoroughfare.	Concern or Issue	5/30/25	36.17208873	-86.73377151
Any updated communication on the current (2025) and future status of splash pad at Wasioto Park? This would be welcomed as we enter the summer season.	Concern or Issue	5/30/25	36.16202508	-86.76993949
I am echoing the comment about the SplashPad! We need more splashpads in Nashville and its a shame this one has been off for years	Concern or Issue	5/30/25	36.16291356	-86.77081359
The name Eastland Park is confusing, as it's not on Eastland Ave. I always have to say "Eastland Park on Douglas Ave" when I tell people where it is. It should be called Eastwood Park as it is part of the Eastwood Neighborhood.	Concern or Issue	5/31/25	36.19287074	-86.73915409
brick walkway here is very uneven and missing lots of bricks	Concern or Issue	6/2/25	36.17325762	-86.76028164
This water fountain rarely works.	Concern or Issue	6/2/25	36.16716785	-86.73219204
This water fountain rarely works.	Concern or Issue	6/2/25	36.19049363	-86.70304652
Shelby Park boat ramp has been broken for years	Concern or Issue	6/2/25	36.16514079	-86.72739507
Metro Parks removed the trash can on the boat ramp contributing to additional ramp hazards	Concern or Issue	6/2/25	36.16500788	-86.72779798

PLAN TO PLAY MASTER PLAN | PUBLIC SURVEY RESULTS SUMMARY | 09.03.2025

Bathrooms at Wasioto Park consistently closed	Concern or Issue	6/2/25	36.16304457	-86.77210432
Metro Parks cares more about special events than allowing locals access to the waterfront	Concern or Issue	6/2/25	36.16343427	-86.77200219
Entire waterfront not used by locals	Concern or Issue	6/2/25	36.16201024	-86.77318085
Broken splash pad for years	Concern or Issue	6/2/25	36.16240133	-86.77086847
Why was there no river access in the Naval Building revamp?	Concern or Issue	6/2/25	36.16379779	-86.74067278
Please add a paved path that connects sidewalk to McFerrin Park loop. Not ADA compliant.	Concern or Issue	6/2/25	36.18217587	-86.76544218
Please add a paved path that connects sidewalk to McFerrin Park loop on the SE corner. Not ADA compliant.	Concern or Issue	6/2/25	36.18120459	-86.76570861
Way too much loitering. Crime. Theft. Gangs hang out on the bridge. Throwing items at boaters. Come down to steal stuff off the docks from boaters. Need a consistence police presence in the park and on the bridge late night. Turn off all the power so the homeless camps can't charge their phones and computers all day with their dogs attacking people.	Concern or Issue	6/2/25	36.16285362	-86.77141936
I wish the new playground had lights. Currently the children play in the dark	Concern or Issue	6/2/25	36.11187325	-86.74452143
This update to the nature play area is so nice but without maintenance or supervision it is already getting hazardous. Last time I was there I saw kids playing barefoot near wood lying around with screws sticking out, broken flower pots, and aluminum cans discarded in the play area. Some signage to kids and parents about leaving no trace could be helpful.	Concern or Issue	6/2/25	36.16658925	-86.72417285
This section has numerous ripples in the pavement from roots buckling up the pavement. I've submitted requests on HubNashville over the past two years with no success. I've also complained about graffiti near Two Rivers Park (tunnels) and happy to see this is being monitored and painted over pretty often, thanks.	Concern or Issue	6/2/25	36.16870085	-86.72243055
Besides keeping the graffiti painted over is it possible to somehow address the standing water puddles inside the tunnels?	Concern or Issue	6/2/25	36.18975073	-86.68763389
This playground at Pitts Park desperately needs to be updated. The metal is falling apart, rusted, with sharp edges; the surface is gouged and uneven. We've been to many playgrounds in the area, and this one needs work the most.	Concern or Issue	6/3/25	36.05710699	-86.70624621
Add ramp to pedestrian bridge for access/connectivity between Douglass Park and McFerrin Park. Current option is stairs only.	Concern or Issue	6/3/25	36.18064976	-86.76201147

PLAN TO PLAY MASTER PLAN | PUBLIC SURVEY RESULTS SUMMARY | 09.03.2025

Charlotte Ave between 33rd Ave N and 31st Ave N is not very pedestrian friendly. The sidewalks are extremely narrow and consistently covered in glass and garbage. There is no westbound bike lane. Additionally there are homeless camps under both sides of the 440 overpass. This is the only connector between Slyvan Heights and downtown. Would recommend 1) expanding sidewalk and/or creating a mixed use path on the north side of Charlotte Ave for these couple blocks and 2) clearing out the homeless encampments. The land is already graded so would not require high cost to improve pedestrian and bike access here.	Concern or Issue	6/3/25	36.15297888	-86.8226781
Without the boardwalk section of the Stones River Greenway opened it is more difficult to complete a route to J Percy Priest. Cyclists must leave the greenway and cut through private property to skip this section. This workaround also involves more interaction with cars.	Concern or Issue	6/3/25	36.17841762	-86.63684664
This intersection is scary to cross as a pedestrian or cyclist. The blind approach coming down the hill to the west makes it difficult to see oncoming traffic and be seen. This hurts the accessibility of Fort Negley and other parks across 65. Better pedestrian/cyclist crossing points for 65 in general would improve connectivity greatly.	Concern or Issue	6/3/25	36.14204104	-86.77576471
There are several spots of active lateral erosion in this area between the greenway and Cumberland River. Suggest reinforcing these areas with rip rap or other means.	Concern or Issue	6/3/25	36.19575293	-86.69328396
There are a number of mature bradford pear trees in the wet meadow. They should be removed to reduce the chance of spreading throughout this area.	Concern or Issue	6/3/25	36.19748293	-86.69918645
There are several beaver dams located between the outflow of the pond and Cooper Creek. These dams impound water and largely shape the water surface elevation and wetted width of the ponds. I have seen maintenance crews removing these dams despite the fact that it impacts the aquatic wildlife in the area. Suggest removing this from the maintenance regime and just periodically inspecting the culvert for obstruction.	Concern or Issue	6/3/25	36.19804541	-86.70225319
Do something about the off leash dogs and their humans that have taken over this part of the park. Either put in a dog park on this side of town or enforce to off leash laws. My 4 year old son always wants to play over here but we can't because of the off leash dogs. The one time there were no dogs and we let him play he stepped in and fell into dog poop. The off leash dogs are a hazard and unwelcome nuisance.	Concern or Issue	6/3/25	36.14471268	-86.84923268
Why is this park always closed? Please open it!	Concern or Issue	6/3/25	36.07699038	-86.72804375

PLAN TO PLAY MASTER PLAN | PUBLIC SURVEY RESULTS SUMMARY | 09.03.2025

Second the comment about the stairs. Additionally there is no warning signage, so a bike or a disabled person can make it almost all the way across before they realize they have to turn around.	Concern or Issue	6/3/25	36.18069662	-86.76216269
Both ends of Magnolia Boulevard are odd as a pedestrian, particularly the bit on the Wedgewood side. The traffic signals, sidewalks, and crosswalks are configured in a way that forces pedestrians to wait long periods for multiple street crossings (you have to cross three times at Wedgewood and Magnolia if you want to continue walking on sidewalks). This strip which includes Portland Park should be reconfigured to promote pedestrian and cyclist usage, as this is one of the parts of the city with the highest pedestrian traffic. Looking at improvements here could improve the access of the Edgehill neighborhood to the Kroger grocery on 21st (would still be a longer walk but currently you can't really navigate a small handcart on sidewalks on the shadier side Magnolia bc of the overgrowth and, again the whole waiting to cross many times when it's very hot outside and there's no shade thing).	Concern or Issue	6/3/25	36.13366684	-86.80080361
Please make sure these crossings are safe. People drive very quickly on West Hamilton.	Concern or Issue	6/3/25	36.21445025	-86.82409121
Splash pad here was a good idea at the time, and its still a good idea now. Metro should have already found a way to make installer/manufacturer/designer of original pay for repair or replacement here. If not, fundraise and lets get it fixed.	Concern or Issue	6/3/25	36.16249095	-86.77014796
9am - 5:30 pm fitness room hours on weekdays. Who exactly is that serving folks? The neighborhood is chock full of working families, those are the hours I'd recommend closing for. Open from 6-9am and 4-9pm instead.	Concern or Issue	6/3/25	36.19733313	-86.72674869
This whole park needs a heavier police presence. The park, facilities, land and usage-rate are all awesome, but if you're here as it gets close to dark, there are way too many people hanging out in cars doing things that have no place in a park. There is also a heavy amount of smoking going on at the playgrounds in this park for some reason, which isn't great for children.	Concern or Issue	6/3/25	36.26950235	-86.74865096
This stretch is the darkest/most remote section of the greenway where it can sometimes feel unsafe.	Concern or Issue	6/3/25	36.17628621	-86.70503871
Bike fix-it station was missing parts and not fully functional last time I tried to use it.	Concern or Issue	6/3/25	36.16635468	-86.72971167

PLAN TO PLAY MASTER PLAN | PUBLIC SURVEY RESULTS SUMMARY | 09.03.2025

Update signage about hiking trails in pastureland portion of the park. The signs are all outdated and it is unclear whether this is public access walking land or if it remains private property.	Concern or Issue	6/3/25	36.18765781	-86.65060771
This railroad crossing is a tripping hazard, difficult connection for wheelchairs, and hazard for bike tires. Super bumpy, chipping asphalt that needs to be scraped and re-done with concrete. I know SRM is a component here, but at least the greenway path on the curve should be improved.	Concern or Issue	6/3/25	36.17725037	-86.78336587
This is the closest park to a fast growing and dense neighborhood that is somewhat pedestrian friendly. Pedestrian access to the park from Wedgewood Houston is currently unpleasant due to lack of shade	Concern or Issue	6/3/25	36.14382737	-86.77349749
Water fountain seems to never be running	Concern or Issue	6/3/25	36.19716536	-86.70280088
Part of this greenway is often closed following weather. Improve river bank to prevent flooding	Concern or Issue	6/3/25	36.18169172	-86.63366672
The bridge has been broken for a long time which makes this portion of the greenway very short	Concern or Issue	6/3/25	36.17856665	-86.63645468
The pond sometimes smells and there is a lot of litter along the pathways and hidden behind the pavilions. Consider better filtration systems for the water and hosting litter cleanups / staffing	Concern or Issue	6/3/25	36.27143456	-86.743041
Hard to call this a greenway when it's the width of a sidewalk and doesn't go anywhere/cross anywhere safely. Always littered with trash and surrounded by dangerous, dense parking lots.	Concern or Issue	6/3/25	36.08090835	-86.72444373
Do not build an access road to Cheekwood by using Warner Park land. A private organization should not be able to solve their problems with community land.	Concern or Issue	6/3/25	36.08888534	-86.87569817
Entrances to greenway off of Craighead are often closed. Need to work with Fairgrounds to ensure access for bicyclists is maintained. Also need to work with Metro for a mid-block crossing at Seminole for daily use and especially for game-day foot traffic.	Concern or Issue	6/3/25	36.12975328	-86.76058148
We need a police presence to keep homeless people away from the park and our kids	Concern or Issue	6/3/25	36.11211546	-86.74553093
Please fix the bridge!!!	Concern or Issue	6/3/25	36.17853004	-86.63665262
This intersection is an absolute nightmare for cars and pedestrians.	Concern or Issue	6/3/25	36.13657496	-86.79513883
Please add/designate a pedestrian sidewalk along Shelby Park Drive. Add pedestrian crossing signage and reduce speed limit on this thoroughfare.	Concern or Issue	6/3/25	36.17204559	-86.73347781
Need a safe crossing of Charlotte Ave (refuge island might be cheapest) to connect greenway to Sylvan Park and other greenway system. The current situation is unsafe to cross.	Concern or Issue	6/3/25	36.15092085	-86.85476744

PLAN TO PLAY MASTER PLAN | PUBLIC SURVEY RESULTS SUMMARY | 09.03.2025

Now that this alley is paved, the traffic is even faster. The park is filled with children under 5 that run back and forth...I am concerned someone is going to get hit or killed.	Concern or Issue	6/3/25	36.14645035	-86.78959111
Would be nice to see sidewalk here	Concern or Issue	6/3/25	36.0201734	-86.68096037
Tennis court refurbishment	Concern or Issue	6/3/25	36.18672964	-86.76067202
So many of the railroad crossings around this area are unsafe (no lights or gates, not flush with the road) and the result is usually noise pollution for the entire community. Can this be fixed as these greenways progress?	Concern or Issue	6/3/25	36.15819479	-86.81250243
I wish Coleman had updated fitness equipment and a wider variety of weight machines.	Concern or Issue	6/3/25	36.11214755	-86.74384992
I second this concern. Especially if you're walking with small children or babies. Please make sure that you put the crosswalk in a very noticeable position where there's no way that cars could not see pedestrians trying to cross.	Concern or Issue	6/3/25	36.21423327	-86.82404101
Thirded on the pedestrian bridge stairs	Concern or Issue	6/3/25	36.18064194	-86.76222436
Please fix the tennis court at Charlotte Park!	Concern or Issue	6/3/25	36.15436856	-86.87042906
Please rebuild the picnic pavillion at Charlotte Park	Concern or Issue	6/3/25	36.15485745	-86.87089792
Naval Hill should be a great disc golf course, but currently due to lack of maintenance it is falling short.	Concern or Issue	6/3/25	36.16511375	-86.74264366
Can the paths here be mowed more frequently/at all? I love to hike here but as of 6/3/25 many of the paths are covered in grass over a foot tall.	Concern or Issue	6/3/25	36.15063044	-86.92838855
Echoing Greenway closure concerns with Ascend Amphitheater.	Concern or Issue	6/3/25	36.15979298	-86.77074721
We need to STOP closing our greenways for developers and construction. They can find ways to keep these important transportation corridors open while they perform their work.	Concern or Issue	6/3/25	36.17411182	-86.78165513
This parking lot is extremely dangerous. On busy weekends, cars park all over the drive, the grass near the lot, the grass off 27th Ave, and grass along the road to the Centennial Event Shelter. Cars even park on the walking trail, making it impossible to see pedestrians. Parking signs and parking enforcement, as well as more parking, is a must.	Concern or Issue	6/3/25	36.15029632	-86.81341085
These walking trail crossings are not visible when cars are parked in this grassy area all along Parthenon Ave. It means that walkers, strollers, joggers are impossible to be seen by cars, and is an accident waiting to happen.	Concern or Issue	6/3/25	36.14912012	-86.81517036
Having no restrooms in Centennial Park is a major issue. This building was torn down, and no restrooms besides porta potties exist.	Concern or Issue	6/3/25	36.15134169	-86.81231589
My family enjoys hiking, walking, and riding the trails at Percy Warner Park. Do not build a road through the park!	Concern or Issue	6/3/25	36.07809547	-86.87885985

PLAN TO PLAY MASTER PLAN | PUBLIC SURVEY RESULTS SUMMARY | 09.03.2025

This would be a great greenway connection for my bike commute if the Fairgrounds gate weren't frequently closed.	Concern or Issue	6/4/25	36.13069498	-86.76100793
Please replace the shelter. It was torn down during Covid and never replaced	Concern or Issue	6/4/25	36.15501369	-86.87140357
Please add a real restroom to Charlotte park. A porta potty serving this size park with so many young families is really not realistic.	Concern or Issue	6/4/25	36.15470812	-86.86991383
A sidewalk on Deal to the park is very needed. Tons of people walk their kids and dogs here and it is unsafe with cars speeding by and zero sidewalks	Concern or Issue	6/4/25	36.15540765	-86.86681627
This stretch feels so unsafe to the point I no longer use it	Concern or Issue	6/4/25	36.18870657	-86.78429765
Residents in the Bonnas have no way to safely access the Greenway and the connector at Hickory Hill is not within walking distance for most of the neighborhood. With the development in Parkhaven some consideration should be given to creating an additional connector that serves the rest of the neighborhood and not just Parkhaven & Stone Hall	Concern or Issue	6/4/25	36.19459495	-86.64106194
There is only one ADA ramp into this park, which is often blocked by vehicles of church goers or patrons of Music Row. Please build a second ramp at the other entrance and place signage/enforcement there to keep people from blocking that ramp.	Concern or Issue	6/4/25	36.14669038	-86.79130489
Just here to echo my concerns about this disc golf area! It looks like it could be just as popular as Vinny Links Golf Course if it was fixed up and maintained.	Concern or Issue	6/4/25	36.16529377	-86.74209782
Do not allow a road to be built through Percy Warner bike trails! You're taking something away from the community and giving it to private organizations.	Concern or Issue	6/4/25	36.08855599	-86.87555194
Please open this as soon as possible and stop allowing developers to disconnect our communities and put cyclists and pedestrians in danger!	Concern or Issue	6/4/25	36.17396801	-86.78146977
This section of the Greenway is constantly flooded and filled with debris as a result, making it both hazardous and discouraging as a route. It needs to be raised and properly drained!	Concern or Issue	6/4/25	36.17297749	-86.78296504
Consistent flooding, debris, and mud collecting in this area. It creates a hazard for cyclists, strollers, and dogs!	Concern or Issue	6/4/25	36.17165615	-86.73535636
Cycling on Granny White is so dangerous especially around the curves leading south ton Radnor, but many people do cycle here. What is a responsible solution to this danger?	Concern or Issue	6/4/25	36.07143702	-86.80927993

PLAN TO PLAY MASTER PLAN | PUBLIC SURVEY RESULTS SUMMARY | 09.03.2025

No protection for pedestrians and/or bikes from vehicles passing under this narrow bridge. Would recommend creating barrier on north side of underpass.	Concern or Issue	6/4/25	36.14273078	-86.82604704
Greenway is closed for private development construction which significantly limits connectivity between Germantown and downtown	Concern or Issue	6/4/25	36.17324676	-86.78094755
I love this section of greenway, but when we have large rain events there tends to be raw sewage or something that is coming out of the man holes. When I walked this back in March there was toilet paper everywhere and it dampened what was otherwise a beautiful day. Also I would love to see this connect to the other sections of the mill creek greenway.	Concern or Issue	6/4/25	36.09054184	-86.67916044
Need Sidewalk or Greenway! dangerous to walk/run	Concern or Issue	6/5/25	36.16618073	-86.7906084
North end of lake needs maintenance to keep it from filling in	Concern or Issue	6/5/25	36.17097701	-86.73062792
Historic shelters on Naval Hill are in disrepair. One is completely closed off.	Concern or Issue	6/5/25	36.16510548	-86.74256621
some sort of holes in the multi-use field. orange fence around them for a long time now.	Concern or Issue	6/5/25	36.16719671	-86.73068975
what can be done to reduce the number of baggies filled with dog crap being left on the trails by inconsiderate visitors	Concern or Issue	6/5/25	36.26897018	-86.90565242
Greenway is closed and I don't know how long. I don't feel safe on the detour with my kids. I use this section for my commute and recreation on the weekends	Concern or Issue	6/5/25	36.17452516	-86.78199896
Ground frequently muddy or dusty with no grass due to trees/shade. Mulch tends to wash away. Install artificial turf (NOT rubber).	Concern or Issue	6/5/25	36.18478515	-86.71927402
Please put some time, attention, and money into this baseball field. Maplewood HS uses it as their home field, and it's just horrible. The worst I've ever seen. At least put roofs on the dugout.	Concern or Issue	6/5/25	36.22840561	-86.79196144
Lock Two is a forgotten park that could be a gem if given some love - the ONLY walkable park for folks in this area and the playground is very outdated and the historic sites are rundown.	Concern or Issue	6/5/25	36.24424262	-86.70222669
Lots of off-leash dogs and people on bikes on the paved trails.	Concern or Issue	6/5/25	36.19608954	-86.69798503
The tennis courts at Charlotte Park have been locked and left in disrepair for many years now. Other parks in the area have usable courts, but they are often busy/in use. It would be awesome for the park and the community if these could be repaired (with lighting for evening usage) and if pickleball lines could be added.	Concern or Issue	6/5/25	36.15387625	-86.8720027
The Tennis courts are in disrepair. Please repair them they are great for our community.	Concern or Issue	6/5/25	36.15387981	-86.87226014

PLAN TO PLAY MASTER PLAN | PUBLIC SURVEY RESULTS SUMMARY | 09.03.2025

Pedestrian infrastructure to get into the park from this side is lacking. It would be great to have sidewalks or a greenway to get down to the lake and fields.	Concern or Issue	6/6/25	36.1724439	-86.72782694
I do not feel safe running alone at this park	Concern or Issue	6/6/25	36.27104193	-86.74510075
More regular cleaning of the dog park portalet would be appreciated	Concern or Issue	6/6/25	36.19147018	-86.67725763
Better signage is needed to discourage young children. My friendly lab will plow over a toddler. And then the parents look at me like it's our fault. It's on the rules list, but a "No Kids Under 10" sign on the gate would be useful.	Concern or Issue	6/6/25	36.19123826	-86.67725088
It would be great to repave! The decay of pavement makes rollerskating tricky and fall prone.	Concern or Issue	6/6/25	36.19045072	-86.70284656
It would be great to repave! The decay of pavement and larger cracks makes rollerskating tricky and fall prone. Have had more than one accident caused by the cracks!	Concern or Issue	6/6/25	36.189562	-86.70161777
This isn't a real community garden. This is land that is privately owned with a house on it that has been vacant for at least 3.5 years. I believe this owner may be getting tax privileges somehow for calling this a public space when it absolutely is not.	Concern or Issue	6/7/25	36.11967892	-86.74524484
There is a significant unhoused population here that makes the park feel unsafe and increases the presence of litter.	Concern or Issue	6/7/25	36.11243614	-86.74467891
This intersection is dangerous. It needs a longer LPI at the very least and a whole redesign at most. Pedestrians do not have enough time to cross safely before motorists can drive in the same space as the crosswalk. Another easy solution is to make a pedestrian island that would force drivers turning left out of Publix lot to take the turn slower.	Concern or Issue	6/7/25	36.1597753	-86.78772144
(Ignore the other comment on Church, I meant to put that here) This intersection is dangerous. It needs a longer LPI at the very least and a whole redesign at most. Pedestrians do not have enough time to cross safely before motorists can drive in the same space as the crosswalk. Another easy solution is to make a pedestrian island that would force drivers turning left out of Publix lot to take the turn slower.	Concern or Issue	6/7/25	36.16285915	-86.78897078
Access to the Greenway is limited by when this fence is open...	Concern or Issue	6/7/25	36.12964876	-86.76055468
Please don't destroy the mountain bike trails for a road :(Especially not for a private entity.	Concern or Issue	6/7/25	36.05831732	-86.88402666
I find the dual bike lane on 51st dangerous for cyclists. Too many intersections to negotiate. Works better on roads like Davidson.	Concern or Issue	6/7/25	36.16067926	-86.84895367

PLAN TO PLAY MASTER PLAN | PUBLIC SURVEY RESULTS SUMMARY | 09.03.2025

Pedestrian infrastructure to get into the park from this side is lacking. It would be great to have sidewalks or a greenway to get down to the lake and fields.	Concern or Issue	6/6/25	36.1724439	-86.72782694
I do not feel safe running alone at this park	Concern or Issue	6/6/25	36.27104193	-86.74510075
More regular cleaning of the dog park portalet would be appreciated	Concern or Issue	6/6/25	36.19147018	-86.67725763
Better signage is needed to discourage young children. My friendly lab will plow over a toddler. And then the parents look at me like it's our fault. It's on the rules list, but a "No Kids Under 10" sign on the gate would be useful.	Concern or Issue	6/6/25	36.19123826	-86.67725088
It would be great to repave! The decay of pavement makes rollerskating tricky and fall prone.	Concern or Issue	6/6/25	36.19045072	-86.70284656
It would be great to repave! The decay of pavement and larger cracks makes rollerskating tricky and fall prone. Have had more than one accident caused by the cracks!	Concern or Issue	6/6/25	36.189562	-86.70161777
This isn't a real community garden. This is land that is privately owned with a house on it that has been vacant for at least 3.5 years. I believe this owner may be getting tax privileges somehow for calling this a public space when it absolutely is not.	Concern or Issue	6/7/25	36.11967892	-86.74524484
There is a significant unhoused population here that makes the park feel unsafe and increases the presence of litter.	Concern or Issue	6/7/25	36.11243614	-86.74467891
This intersection is dangerous. It needs a longer LPI at the very least and a whole redesign at most. Pedestrians do not have enough time to cross safely before motorists can drive in the same space as the crosswalk. Another easy solution is to make a pedestrian island that would force drivers turning left out of Publix lot to take the turn slower.	Concern or Issue	6/7/25	36.1597753	-86.78772144
(Ignore the other comment on Church, I meant to put that here) This intersection is dangerous. It needs a longer LPI at the very least and a whole redesign at most. Pedestrians do not have enough time to cross safely before motorists can drive in the same space as the crosswalk. Another easy solution is to make a pedestrian island that would force drivers turning left out of Publix lot to take the turn slower.	Concern or Issue	6/7/25	36.16285915	-86.78897078
Access to the Greenway is limited by when this fence is open...	Concern or Issue	6/7/25	36.12964876	-86.76055468
Please don't destroy the mountain bike trails for a road :(Especially not for a private entity.	Concern or Issue	6/7/25	36.05831732	-86.88402666
I find the dual bike lane on 51st dangerous for cyclists. Too many intersections to negotiate. Works better on roads like Davidson.	Concern or Issue	6/7/25	36.16067926	-86.84895367

PLAN TO PLAY MASTER PLAN | PUBLIC SURVEY RESULTS SUMMARY | 09.03.2025

Always a lot of debris in the bike lane here. Probably from water runoff. Not sure of the best way to fix the issue.	Concern or Issue	6/7/25	36.13007235	-86.75494984
Lots of off leash dogs! It would be great if leash laws were better enforced.	Concern or Issue	6/7/25	36.01307784	-86.68744177
Add lights to the tennis/pickleball courts. The sports are gaining popularity and are becoming increasingly full lights will all later play time while park is still open.	Concern or Issue	6/7/25	36.23515631	-86.77132803
We need seating at the tennis courts. We need debris clean up at the courts. We also need the forestry overgrown to be cut back/down from behind the tennis courts.	Concern or Issue	6/7/25	36.20995547	-86.82564282
The Old Hickory Trail up here is completely destroyed.	Concern or Issue	6/7/25	36.28988914	-86.67455523
This area gets a lot of use by many different age groups. It's one of the few places where my teenagers feel welcome hanging out, socializing and getting exercise. I'd love to see this repaired and expanded. This park also really needs more restroom facilities.	Concern or Issue	6/9/25	36.18715109	-86.68680232
Stop kicking off sledding from the golf course during snow days.	Concern or Issue	6/10/25	36.17448444	-86.73187609
Impossible marked crosswalk - literally a suicide mission trying to cross White Bridge here. Should have HAWK beacon or traffic signal installed.	Concern or Issue	6/10/25	36.13941781	-86.85744695
I live across from this greenway and LOVE IT. BUT - with Brown's Creek running through it and occasional flooding with heavy rains, I REALLY wish the city would clean out the creek/remove brush to keep the creek flowing when water is higher than usual. With the increase in new and oversized houses that have been built the run off into the creek is increased and while my property is usually not flooded - it has been happening more and more. My neighbors who back up to the creek get their crawlspace flooded every time - this didn't use to happen when the creek was routinely cleared of overgrown brush and debris. There are also issues with overgrown brush in the Greenway which is my neighborhood - some is blocking the paths. There are a few trees that need to be cleared as they have fallen in the past year and while not blocking the paths/they are affecting the creek being able to appropriately flow/drain - see above comment.	Concern or Issue	6/10/25	36.11338108	-86.77566121
A footbridge is needed to cross Long Hollow Creek on the north fork of the Laurel Woods Trail. The trail currently crosses through a mesic woodland habitat where <i>Synandra hispidula</i> , a rare spring wildflower, grows. When water levels rise during rain events, hikers tend to walk off-trail along the creek, causing damage to the surrounding plant community	Concern or Issue	6/10/25	36.26454704	-86.93671225

PLAN TO PLAY MASTER PLAN | PUBLIC SURVEY RESULTS SUMMARY | 09.03.2025

Please install a safe crosswalk across Rosa Parks from 24th Ave N. This is the main way to cross the street to get to the greenway, tennis courts, and sports fields. It's incredibly dangerous to cross. A proper crosswalk would give people much better access to these parks.	Concern or Issue	6/10/25	36.19244511	-86.81563767
Please install sidewalks on 24th Ave. It would make the walk to the park much safer!	Concern or Issue	6/10/25	36.19169432	-86.81521844
This needs to be completed.	Concern or Issue	6/10/25	36.11566541	-86.78489923
The Proctor Barn is a unique piece of Nashville's rural history, and the leak in the roof really needs to be fixed before it causes more damage. It's one of the last remaining structures of its kind in the area and could play a bigger role in future education or community use. Preserving places like this shows that we value not just our green spaces, but the stories and history tied to them	Concern or Issue	6/10/25	36.24333326	-86.90391902
A pedestrian was recently killed at this Greenway crosswalk by a driver who failed to yield. The new dog park and nearby development has drawn more foot traffic to this Greenway. It needs to be made safer with calmer traffic. Prioritize safety of parks and greenways users over needs of drivers.	Concern or Issue	6/10/25	36.18125353	-86.78874829
We would love to be able to walk/run/bike from our neighborhood to the Harpeth Greenway off Coley Davis, but there is no safe way to walk on 70S under the interstate.	Concern or Issue	6/11/25	36.08463056	-86.9580354
Can get highly congested and dangerous with bikers. Please widen path or provide dedicated walking and biking paths that are both paved, ideally separated	Concern or Issue	6/11/25	36.16625633	-86.71893386
Water/splash pad and Please plant trees for the long term.... It's barren out here and gets nasty hot in the summer.... Hard to utilize with kids	Concern or Issue	6/11/25	36.18992983	-86.70375382
Paved Stormwater Channel should be removed! All of the runoff and pesticides from the golfcourse are being dumped into the creek	Concern or Issue	6/11/25	36.14070961	-86.8491576
Pedestrians need a safe way to pass underneath the train bridge here in order to access the 440 Greenway. Numerous people walk under this bridge everyday and cars cannot see the pedestrians. Very dangerous.	Concern or Issue	6/11/25	36.14267006	-86.82573434
Complicated and busy intersection to cross from one side of 21st to the other.	Concern or Issue	6/11/25	36.13402565	-86.80079089
Greenway connects to the sidewalk, but not the bike lanes on KVB. Could be corrected with a ramp	Concern or Issue	6/11/25	36.15944476	-86.76990805

PLAN TO PLAY MASTER PLAN | PUBLIC SURVEY RESULTS SUMMARY | 09.03.2025

This doesn't appear to show the sound barrier wall in relation to the homes built here since 2017 (most only have 14-20ft between the house & sound barrier). It is unrealistic and unsafe to put the greenway between these backdoors and the 10-15ft. cement wall for both the residents and community members enjoying the parks/greenway.	Concern or Issue	6/11/25	36.11576163	-86.79496296
Troublesome intersection for pedestrians during peak hours. Can a pedestrian signal or flashing stop light be hung to avoid running the stop sign?	Concern or Issue	6/11/25	36.11969835	-86.78732699
Safety concerns from experience	Concern or Issue	6/11/25	36.14339627	-86.78389518
Challenging merge onto wedgewood from the neighborhoods of 12 South. This is on my daily commute.	Concern or Issue	6/11/25	36.1343178	-86.78085927
In light of the pedestrian killed further down on Third we need to revisit the traffic calming on this street. This corner specifically is also incredibly dangerous. The park right here is a children's park but there is no safe way to cross. There is a major blind spot at third and coffee.	Concern or Issue	6/12/25	36.18690264	-86.79345616
Bicentennial is not well lit in the mornings. Particularly in the winter with the time change this makes it an unsafe place to walk until the sun rises, but the sun doesn't rise until 7AM for most of winter.	Concern or Issue	6/12/25	36.17214293	-86.78830869
use of tennis courts is currently restricted though metro parks had previously approved a reno project here. this should be high priority item to get completed so the neighborhood has access to this area again	Concern or Issue	6/12/25	36.15377259	-86.87187274
Restrooms at the ballpark need some major improvements please.	Concern or Issue	6/12/25	36.16656342	-86.72942774
Zig Zag bridge needs repair.	Concern or Issue	6/12/25	36.16800585	-86.71961301
Need better sidewalks and/or bike lanes to access nearby park and cross train tracks. This portion of 4th very narrow and fast moving cars--dangerous to pedestrians.	Concern or Issue	6/12/25	36.14279721	-86.76535014
The West Meade Waterfall Park is a wilderness park but it has been neglected. It needs a trash can which is weekly emptied, it also needs a trail to its top with signate "Please stay on trail". But no benches or picnic tables.	Concern or Issue	6/12/25	36.09453151	-86.91340365
The Nations is home to lots of dogs without a place to run freely. Please add a dog park, lidded pet waste bins, and water fountains accessible to dogs in west park.	Concern or Issue	6/13/25	36.16270674	-86.86237742
Need Public Bathrooms at airpark	Concern or Issue	6/13/25	36.19065343	-86.70141614
Zig Zag foot bridge is broken	Concern or Issue	6/13/25	36.16795583	-86.71792497
Zig zag bridge needs to be rebuilt	Concern or Issue	6/13/25	36.16761174	-86.71854808
Public bathrooms needed. Hangar buildings need to be repaired	Concern or Issue	6/13/25	36.19178632	-86.70026949

PLAN TO PLAY MASTER PLAN | PUBLIC SURVEY RESULTS SUMMARY | 09.03.2025

This turn is incredibly dangerous and needs to be addressed. There should be a stop light here or the park entrance needs to be adjusted. This is a major Park entrance and this issue has been ignored for too long, allowing for a casualty and several accidents at this turn.	Concern or Issue	6/13/25	36.06112383	-86.91099419
Invasive Plant removal along the Richland Creek Greenway -- there is a lot of bush honeysuckle.	Concern or Issue	6/13/25	36.13514006	-86.84542624
Please NO road through Warner to Cheekwood	Concern or Issue	6/14/25	36.08479684	-86.88172083
Would like to have dogs-on-leash at Burch Reserve.	Concern or Issue	6/14/25	36.06391663	-86.90834106
add more parking	Concern or Issue	6/14/25	36.15083165	-86.81577898
add more parking	Concern or Issue	6/14/25	36.14923387	-86.81571667
add more parking	Concern or Issue	6/14/25	36.15090425	-86.81133639
add more parking	Concern or Issue	6/14/25	36.15174688	-86.81443354
this corner is impossible to see cross traffic, the large tree/bushes blocking the whole little parking lot makes this area sketchy, unsafe to drive and walk	Concern or Issue	6/14/25	36.14953779	-86.81445011
almost all lights are out or not working in the parking lot	Concern or Issue	6/14/25	36.15027598	-86.8136153
either fence this off to prevent parking and destroying the grass, or better establish this or other areas as park parking	Concern or Issue	6/14/25	36.14891628	-86.81484021
public art in centennial park is in poor condition and deteriorating, per 2017-2018 report	Concern or Issue	6/14/25	36.14834626	-86.8100271
Car break-ins are common here. Consider adding security cameras or other security measure to deter thieves	Concern or Issue	6/16/25	36.19036579	-86.70421735
Improve basketball court - paving, goals, & fencing - not great quality or in great condition	Concern or Issue	6/16/25	36.19257724	-86.73931311
Please enforce leash restrictions. We have been attacked by dogs, who's owners swear they are "under control".	Concern or Issue	6/16/25	36.06697476	-86.88681253
Signage is needed to encourage bikers to notify when coming up on walkers/runners.	Concern or Issue	6/16/25	36.19624841	-86.69795211
Please prioritize fixing the bridge on the greenway! It opens up a whole connection of recreation opportunities	Concern or Issue	6/16/25	36.18314164	-86.63356113
Sidewalks need finished and are in need of repair. Lighting is needed	Concern or Issue	6/16/25	36.13758783	-86.78027045
Please extend sidewalks to this end of Graybar Lane - will help with walking and improve connectivity to the park	Concern or Issue	6/16/25	36.11107118	-86.80998128
this playground is very out of date and needs a refresh...a splash pad would be great here too	Concern or Issue	6/16/25	36.1711143	-86.73528386
I agree with previous comment. This would be a great improvement. At one time a landscape architect did a proposal to clearly link the two parks and create rounded corners and walkways	Concern or Issue	6/16/25	36.14657511	-86.7906429
The fence here needs repairs and is not much of a deterrent for anyone especially children to stay on the grass	Concern or Issue	6/16/25	36.14649531	-86.79002119

PLAN TO PLAY MASTER PLAN | PUBLIC SURVEY RESULTS SUMMARY | 09.03.2025

Please add more parking here since it's so popular and hard to turn around when full.	Concern or Issue	6/16/25	36.02046176	-86.6814575
Please do not plant any more trees along this open prairie space. It feels safer without trees along the greenway.	Concern or Issue	6/16/25	36.0149691	-86.68489611
too many people walking across the path. Consider separating lanes (walking only, wheels)	Concern or Issue	6/17/25	36.16561285	-86.72289237
The airpark needs permanent restrooms.	Concern or Issue	6/17/25	36.18910621	-86.70242374
Greenway has been closed for months. Repair or provide signage for alternate route.	Concern or Issue	6/17/25	36.1794916	-86.63480952
Pave path from Nature Center to creek and along creek to greenway. Nature center is accessible but not park	Concern or Issue	6/19/25	36.06077449	-86.90618765
Entrance is confusing at best and dangerous at worst. Use/See Chickening Road entrance to parking, golf center, Park as model	Concern or Issue	6/19/25	36.06112957	-86.91066372
Continue sidewalk	Concern or Issue	6/19/25	36.10868409	-86.80061554
Continue and connect sidewalk	Concern or Issue	6/19/25	36.12159945	-86.76568327
Continue and connect sidewalk	Concern or Issue	6/19/25	36.12110283	-86.7657212
Continue and connect sidewalk from Lipscomb to Sevier Park	Concern or Issue	6/19/25	36.10857717	-86.79378801
Continue and connect sidewalk to 21st Avenue	Concern or Issue	6/19/25	36.10870815	-86.81202302
it used to be. The vibe changed drastically after the	Concern or Issue	6/20/25	36.16698003	-86.72417616
The issue is the deterioration of the park asphalt at Cornelia Fort; the old runway. It is in continuous decline. Hoping there is a plan to repave. In addition, bicyclist often ride too fast. Maybe add speed humps to slow them down.	Concern or Issue	6/23/25	36.19003484	-86.70084572
There is no sideway to enter in and out of shelby park on davidson. The bike path ends right before you get into the park and feels dangerous to walk/bike into the park from Davidson	Concern or Issue	6/23/25	36.16355126	-86.74303138
Dangerous getting into the park. People drive way too fast. I fear for my son's safety riding his bike to the park.	Concern or Issue	6/23/25	36.16309706	-86.7445376
Love this entry to the park, super close to my house. Had my car robbed here about a year ago by someone triangulating my key fob's signal to get into my car, and then re-lock it while I was walking. Not sure what a possible solution might be, I just wanted to share that this happened and it absolutely sucked. I'm in Shelby nearly every day, and so grateful for this incredible asset to our city!	Concern or Issue	6/23/25	36.19733592	-86.7028363
This road is SO dangerous. Traffic in and out of school is a nightmare. They don't even let kids walk to school anymore because of it. ALSO, the playground is fully visible from this road and that seems like such a huge safety and security issue. I'm begging someone to plant a treeline barrier or put up a brick wall barrier so that our kids aren't visible from the road.	Concern or Issue	6/23/25	36.11466796	-86.92285405

PLAN TO PLAY MASTER PLAN | PUBLIC SURVEY RESULTS SUMMARY | 09.03.2025

Cyclists are aggressive, demand pedestrians yield to them, and consistently operate at unsafe speeds. I am not talking about people on bicycles I am talking about competitive cyclists who are out for mileage and speed. These cyclists need a safe space for the type of exercise they seek and should be banned from greenways due to safety concerns. Enforcement of the speed limit and single-file cycling is badly needed if they are going to use the greenway.	Concern or Issue	6/24/25	36.14514979	-86.85173636
This stretch of greenway is unsafe due to golfers. Increased fencing is needed and the existing fencing needs to be better maintained. Also golfers need to be mindful of walkers who do not need to hear profanity and witness public urination.	Concern or Issue	6/24/25	36.1450869	-86.85257589
Bridge is a disaster when it rains hard - takes a lot of effort to remove trash and it's been repaired many times from the tons of debris that hit it. Could we consider raising it up so it does not get damaged by floods?	Concern or Issue	6/24/25	36.11816922	-86.72425973
Area was trashed from the large homeless camp - there are no waste facilities available. May I suggest a garbage can for people to use in this general area?	Concern or Issue	6/24/25	36.18731915	-86.78473036
I'm not anti-pot, but this area is ridiculous. At 5pm you park there you're getting high just trying to get out of the car from the second hand smoke. It's where the Metro Center restaurant employees drop by for after work festivities and has taught my young kids a thing or two about what adult life entails.	Concern or Issue	6/24/25	36.19255166	-86.82489246
What a beautiful new playground here. What a shame that there is zero shade for it. Please plant trees for long term shade, and add shade cloth for short term shade. (Ex: McFerrin Park's new playground)	Concern or Issue	6/25/25	36.21398685	-86.844041
Please add trees and/or shade cloth so that children can make use of this great playground in the hot months.	Concern or Issue	6/25/25	36.19062585	-86.80663387
Extend the Richland Creek Greenway so it can connect to the downtown greenway...and make the greenway contiguous!	Concern or Issue	6/27/25		
Please repair the water fountains.	Concern or Issue	6/27/25	36.18563807357	-86.6874421556
Please repair the water fountains	Concern or Issue	6/27/25	36.18709114142	-86.6870412005
Better playground maintenance/new equipment to incentivize use from families instead of drug use.	Concern or Issue	6/28/25	36.24424168521	-86.7023919062
Please work to improve communication to the general public so that events, programs, and opportunities are available via social media, websites, or even local bulletin board postings versus Word of mouth by having a friend or family member working at this location.	Concern or Issue	6/28/25	36.08705303137	-86.6116495184

PLAN TO PLAY MASTER PLAN | PUBLIC SURVEY RESULTS SUMMARY | 09.03.2025

North Cumberland Green Way, connecting east and West Nashville as well as the flood planes of lower Bordeaux.	Concern or Issue	6/30/25		
Greenways should get pedestrians to local amenities. The extra dollars should be spent to connect planned and existing greenways to our existing entertainment.	Concern or Issue	6/30/25		
Please just connect the greenways. No more disjointed greenway systems	Concern or Issue	6/30/25		
Connect Shelby to eastwood	Concern or Issue	6/30/25		
Need to mark bumps in pavement where trees roots create cycling hazards	Concern or Issue	6/30/25	36.19261652362	-86.6916785596
People experiencing homelessness have significantly changed the use of this park. People experiencing homelessness use the pavilion 24 hours a day. Many neighbors say they don't feel safe at this park.	Concern or Issue	7/1/25	36.15159836087	-86.8441505574
Older pickleball courts in desperate need of resurfacing. Shade options desperately needed in vicinity of courts or sunshades at side of courts- pickleball and tennis. Routine maintenance is long deferred- many nets on old and new pickleball courts are missing center net cords. Residents pay a fee to play that apparently is not dedicated to maintaining the facility. Court operating hours especially on Sunday are too late given heat conditions in the summer (and close too early). Why not allow the public to use the courts without fee at times that the center is not open and lock gates during facility hours to allow residents to play earlier before heat conditions make it too hot to play or later.	Concern or Issue	7/1/25	36.15128151498	-86.8090824825
This area is supposed to be part of Lockeland Springs Park	Concern or Issue	7/4/25	36.17687177998	-86.7352426122
dangerous crossing for hikers and cyclists here at the blind curve/uphill where the trail crosses Old Hickory- could use signage to warn motorists of crossing	Concern or Issue	7/4/25	36.05741927274	-86.9019174991
This portion of Davidson St, from the end of the complete street east of 14th St to the start of the greenway near the trestle, is not very pedestrian friendly. Which is a real shame given how great everything is east and west of this stretch. One can run/walk/bike from downtown to the Percy Priest dam without worrying about a single car, except on this stretch. The new pavement is great, and the speed cushions help, but it sure would be nice to have a buffered area for pedestrians here.	Concern or Issue	7/5/25	36.16437025714	-86.7364565605
Obviously no small thing but the greenway at McCabe at it's current size is not suitable for bikers in addition to the walkers and runners. I think the greenway should either be widened or bikes disallowed	Concern or Issue	7/7/25	36.14131211933	-86.8429514130

PLAN TO PLAY MASTER PLAN | PUBLIC SURVEY RESULTS SUMMARY | 09.03.2025

This has been padlocked since covid. Unacceptable. It has taken Metro longer to fix this tennis court than it did to build the Golden Gate Bridge. NIMBY's shouldn't be allowed to thwart the pickleball courts.	Concern or Issue	7/11/25	36.15369747460	-86.8718927187
sidewalks are desperately needed here - would love to walk from Hermitage Park to the Stones River Greenway but it is unsafe	Concern or Issue	7/11/25	36.17879851999	-86.6177497592
boardwalk needs repair	Concern or Issue	7/11/25	36.17671822132	-86.6146868523
Need much more consistent access for kayak outfitters. They should be able to operate throughout events and construction downtown.	Concern or Issue	7/11/25	36.16488435609	-86.7735817803
The boat ramp can get congested and unsafe for kayakers when jet skiers camp out and purposefully cause wakes and waves on weekends.	Concern or Issue	7/11/25	36.16504293761	-86.7278870482
Please make a biking/pedestrian greenway on Belle Meade boulevard. Will help with safety and improve the overall experience.	Concern or Issue	7/11/25	36.08780056815	-86.8623960611
There should be a bathroom & changing area here, as it is a very popular parking destination	Concern or Issue	7/11/25	36.08311554067	-86.8668456510
The bathrooms in the nature center are often closed, and the porta potties get gross. It'd be great to have permanent access to bathrooms and a place to change.	Concern or Issue	7/11/25	36.16339325393	-86.7444935241
Return porta-potty.	Concern or Issue	7/12/25	36.11720179714	-86.7195165282
Sidewalks desperately needed connecting the Hermitage Library/Park with Old Hickory Blvd. Very dangerous area for pedestrians.	Concern or Issue	7/13/25	36.18242859673	-86.6115514340
Repair the play area and spray ground. It was an amazing spot that families from many neighborhoods could access and enjoy.	Concern or Issue	7/15/25	36.16215016727	-86.7698745114
This is a dangerous spot for pedestrians...going under the train bridge. Visibility of oncoming traffic is low.	Concern or Issue	7/15/25	36.17239207196	-86.7278168745
The boulders here are really important. Cars come flying down the hill and sometimes don't stop at the end of Riverside. The boulders have been hit and moved multiple times. They need to be close enough together to prevent cars from coming through, but far enough apart for strollers and wagons.	Concern or Issue	7/15/25	36.16817381522	-86.7254418158
Please fix the zig zag bridge!	Concern or Issue	7/15/25	36.16796912108	-86.7180952782
Bikes go WAY too fast here, and have little forgiveness for dogs, children and groups of walkers.	Concern or Issue	7/15/25	36.16574981476	-86.7203679399

PLAN TO PLAY MASTER PLAN | PUBLIC SURVEY RESULTS SUMMARY | 09.03.2025

It would be nice to see more benches, water fountains and trash cans (or even specifically dog poop trash baggies/cans) along the greenway. I often see that people have bagged their dog's poop but there isn't a close by trash can, so they leave it until they walk back so they're not holding it for their entire walk. And some people don't even pick up after their dogs, so maybe some poop bag/trash stations would deter this.	Concern or Issue	7/15/25	36.16569110624	-86.7226809882
This on/off ramp for Ellington is terrifying for pedestrians to cross. Some sort of signaling or lighting would be beneficial here.	Concern or Issue	7/15/25	36.19319131909	-86.7519636907
Is this Approved or voted on?	Concern or Issue	7/19/25	36.05303527848	-86.7681037673
Homeless camps under I-440 Bridge and narrow sidewalk. Recommend to widen sidewalk / make multi-use path on Charlotte Ave under 440 and add lighting under bridge to increase safety connection to Sylvan Heights	Concern or Issue	7/21/25	36.15309335510	-86.8225956627
Difficult crossing for primary bike route through downtown. Would be great to install a traffic light here.	Concern or Issue	7/21/25	36.15320274811	-86.7695781488
Signal Cross needed across Charlotte at Greenway Connector	Concern or Issue	7/21/25	36.15103329896	-86.8545995572
Signal Cross needed across Charlotte Richland Park Farmers market	Concern or Issue	7/21/25	36.15200019610	-86.8470954791
Signal Cross needed across Charlotte	Concern or Issue	7/21/25	36.15204614944	-86.8459385166
This is a very dangerous entry/exit. Consider relocating it or adding a light or both.	Concern or Issue	7/21/25	36.06118883915	-86.9109062244
The walk to/from Pinewood and the parking garage feels isolated and is dark at night. Does not feel safe.	Concern or Issue	7/21/25	36.15807059774	-86.7674493423
This is area has poor fencing, large homeless concentration and tons of trash.	Concern or Issue	7/21/25	36.16619788642	-86.7763538868
Homeless camp by McDonalds	Concern or Issue	7/21/25	36.14597844739	-86.8114044994
add playground for kids	Concern or Issue	7/21/25	36.17118346238	-86.7880995962
Greenway is structurally failing in this location and needs immediate repairs. Caution tape is up.	Concern or Issue	7/22/25	36.06314194379	-86.9536704473
Homeless/Unhoused must be removed for the safety of citizens.	Concern or Issue	7/22/25	36.19133625749	-86.7844178579
Please improve the Cleveland Park pool and bathhouse. It's such a wonderful place, but it needs attention and improvement!	Concern or Issue	7/22/25	36.18745893426	-86.7599673738
The Cleveland Park playground, basketball courts, tennis courts, and picnic shelters need to be updated and improved. This park could be so beautiful will some help and attention!	Concern or Issue	7/22/25	36.18718934458	-86.7603187288
Please restore the tennis courts, it's time and there is so much demand	Concern or Issue	7/22/25	36.18686756196	-86.7606914955
The pool house needs to be painted to match the community center as well as renovated inside. Pool itself needs improvements to be more stable and increased hours to serve east side more	Concern or Issue	7/22/25	36.18762203824	-86.7599802338

PLAN TO PLAY MASTER PLAN | PUBLIC SURVEY RESULTS SUMMARY | 09.03.2025

The park, greenway, and creek need some major TLC. There is a lot of garbage.	Concern or Issue	7/22/25	36.11810477451	-86.7231011127
This is a dangerous crossing design! Coordinate with NDOT to change this crosswalk into a raised crosswalk, narrow approaches from each intersection leg and add crosswalks to each leg. Add lighting please!	Concern or Issue	7/22/25	36.14325205626	-86.8233599641
Need a sidewalk to the Harpeth River Greenway Trailhead	Concern or Issue	7/22/25	36.06105310268	-86.9431978868
Please add a sidewalk along Old Harding Pike to allow safe walking & cycling/dog walking to the Harpeth River Greenway trailhead.	Concern or Issue	7/22/25	36.05960669879	-86.9443957751
Please add a signalized pedestrian cross walk at the intersection of Sawyer Brown Rd and Old Harding Pike so that kids, seniors, non-driving population can safely access the Harpeth River Greenway.	Concern or Issue	7/22/25	36.06230431040	-86.9427607488
Parking is stressful making it difficult to plan a trip to visit	Concern or Issue	7/22/25	36.06354166033	-86.8106200912
This stretch is soo dirty :(Concern or Issue	7/23/25	36.18805655754	-86.7842697885
Safety in this park is a concern. Fences have been installed at the street entry, but foot access is easy from Dickerson pike and Old Hickory. I'd love to see some better natural or tall fencing in place to discourage entry outside of the marked entry. Would also love an entrance from the neighborhood side (not dickerson or ohb) for safely accessing the trail loop from Madison and Goodlettsville neighborhoods.	Concern or Issue	7/23/25	36.27038563805	-86.7407271549
Sidewalks desperately needed between Burgess and Charlotte to accommodate heavy pedestrian traffic through bottleneck area in front of Nashville Humane Society compound	Concern or Issue	7/23/25	36.14712747178	-86.8596443349
Please keep trees and brush trimmed. This area features a curving downhill slope that cyclists love to ride fast on. Encroaching trees branches and large brush growth force pedestrians to middle of pathway on a blind curve, increasing the likelihood of a dangerous collision with a cyclist.	Concern or Issue	7/23/25	36.13576910972	-86.8508217855
Please extend covered walkway fencing to protect from stray golfballs. More than once I've had one bounce within inches of where I was walking. This strait fairway / greenway stretch is especially vulnerable	Concern or Issue	7/23/25	36.14239526342	-86.8515673605
Accessing the Richland Creek Greenway from the west side of White Bridge Pike is dangers due to the poorly maintained sidewalks, wide road, and high vehicle speeds. There are a lot of potential greenway users over here who effectively have to drive to get there even though it's a super short distance.	Concern or Issue	7/23/25	36.13735655021	-86.8578512774

PLAN TO PLAY MASTER PLAN | PUBLIC SURVEY RESULTS SUMMARY | 09.03.2025

We desperately need a traffic light, it is both dangerous to enter and exit as well as being untimely to do so!!!!	Concern or Issue	7/25/25	36.26745243492	-86.7462763731
Water fountain is not operable, we need this fixed. It's hot!!!	Concern or Issue	7/25/25	36.27221801117	-86.7439918077
Where will the trail go? Some of the homes over here have no backyard as is.	Concern or Issue	7/25/25	36.11914078786	-86.8012369601
I love this greenway, but it tends to flood on a regular basis.	Concern or Issue	7/26/25	36.05452904016	-86.9440278041
Very dangerous place to walk- impossible for anyone with kids. Needs sidewalks	Concern or Issue	7/26/25	36.06040263691	-86.9436798668
Edges of Greenway on map are not accurate. Some of the green shaded area along Culbertson Road belongs to 6036 Culbertson rd. Property.	Concern or Issue	7/26/25	36.01291362416	-86.6838985292
Make Lebanon pike after to walk/bike on in Donelson!!!!	Concern or Issue	7/26/25	36.16916339432	-86.6842340346
Do NOT spend taxpayers money to build a new road to Cheekwood on park property when they already have several access roads!!!	Concern or Issue	7/26/25	36.08644955217	-86.8793945272
Fix backstops and drainage of ball fields	Concern or Issue	7/26/25	36.09457343899	-86.8041908219
undersused. Not safe when not used for sporting events. What else can be done to get community involvement? Have activities here?	Concern or Issue	7/26/25	35.99054078037	-86.6201241090
Build restrooms and add disc golf tee signs to each hole	Concern or Issue	7/28/25	36.16552902216	-86.7427798824
Build restrooms and add safety patrols	Concern or Issue	7/28/25	36.27350375384	-86.7517249712
Update restrooms and maintain year round	Concern or Issue	7/28/25	35.99047295035	-86.6234131915
Update restrooms and maintain year round	Concern or Issue	7/28/25	36.10825911747	-86.6979998015
My kids enter the park from this intersection and there are too many cars moving quickly, especially on farmers market days where each of the streets is lined with parked cars on both sides of the street. I would love to see crosswalks here for pedestrians to safely enter the park from the west corner of the park.	Concern or Issue	7/28/25	36.15090302123	-86.8471484623
Fix Cumberland Park!	Concern or Issue	7/29/25	36.16245347907	-86.7700538622
Hiking trails at fontanel are in need of maintenance	Concern or Issue	7/29/25	36.25578325551	-86.8229419899
greenways at fontanel are dilapidated	Concern or Issue	7/29/25	36.25352945843	-86.8274730867
Cherokee road is a busy road for cars and pedestrians. This road should be a priority for sidewalks.	Concern or Issue	7/29/25	36.13337918779	-86.8399155368
Lets make this land protected with a greenway, natural waterway park. We have too much industrial disturbance as it along Franklin Limestone Rd.	Concern or Issue	7/30/25	36.07859490490	-86.6716223400
The Highland Rim area needs conservation plan with Parks and other Metro and non-profits	Concern or Issue	7/30/25	36.23490681856	-86.8899339080
Move Nature Center entrance to Old Hickory Blvd intersection. Current location is dangerous and scary	Concern or Issue	7/30/25	36.06017856928	-86.9158054810
This park should be open to the public	Concern or Issue	7/30/25	36.23971685562	-86.6342791878

PLAN TO PLAY MASTER PLAN | PUBLIC SURVEY RESULTS SUMMARY | 09.03.2025

I don't use this part of the greenway because it looks hazardous and unkept. Needs routine maintenance.	Concern or Issue	7/30/25	36.25430373570	-86.8272901548
This covered picnic hut is always very filthy. The roof and structure doesn't seem safe. It's usual only used by homeless people that deal and use drugs (they use the fireplace as a drop-off area for the drugs).	Concern or Issue	7/31/25	36.13784507466	-86.7820607719
This old structure is frequently used by homeless people for overnight camping.	Concern or Issue	7/31/25	36.13816548118	-86.7813428159
This area with overgrown brush is frequently used by homeless people for overnight camping.	Concern or Issue	7/31/25	36.13810666739	-86.7795932706
Unhoused camp under the overpass is unsafe. Need lighting and patrols on greenway.	Concern or Issue	7/31/25	36.20535045562	-86.8404387378
Brush is extremely overgrown creating unsafe conditions for solo walkers, runners, bike riders.	Concern or Issue	7/31/25	36.20736914969	-86.8517762832
Brush is overgrown along the entire greenway creating unsafe conditions for use.	Concern or Issue	7/31/25	36.20456921984	-86.8374290679
Given that the Council Member is pushing increased density against the community's wishes. An example of a Community Benefits Agreement could be to create a green space or walking area for community residents.	Concern or Issue	7/31/25	36.28752023753	-86.7321755188
If Metro is serious about public health, they will prioritize parks and walking spaces in communities that have poor health outcomes. It is not safe to walk here unless you are with someone. Finding someone to walk with is not always feasible. Cedar Hill park has been an after thought for over 20 years. JUST DO BETTER. The tax payers in our neighborhood also deserve a quality park experience like the more affluent neighborhoods across town.	Concern or Issue	7/31/25	36.27217308934	-86.7477758647
The greenway becomes unsafe for people by themselves, especially women, past this point going north. The greenway needs to be maintained, cleaned up, and patrolled.	Concern or Issue	7/31/25	36.18220343022	-86.7860819948
Hard to tell if the trails are supposed to be accessible to the public or not - if so, they need a lot of work	Concern or Issue	7/31/25	36.25676413522	-86.8252960591
The Nashville City Cemetery is home to many of Nashville's Iconic early settlers. From original Fisk Jubilee singers to James Robertson. The Cemetery has a huge need for repairs, restoration, and site activation. It it's wedged between so many wonderful neighborhoods and is more frequently used as a park.	Concern or Issue	7/31/25	36.14754958142	-86.7693061026
Parking is scarce or not available	Concern or Issue	8/1/25	36.16204818327	-86.7696839544
Would like Wasioto Park to be better maintained and also have available and accessible parking. Wasioto Park is located at 592 S 1st St, Nashville, TN 37213	Concern or Issue	8/1/25	36.16249598551	-86.7702137437

PLAN TO PLAY MASTER PLAN | PUBLIC SURVEY RESULTS SUMMARY | 09.03.2025

Wasioto Park and what it represents is a valuable part of Nashville's history. Where is the signage? People need to know where to go, why it was renamed. They need to be able to park and spend time at a well maintained park we all as Nashvillians can be proud of!	Concern or Issue	8/1/25	36.16261560203	-86.7704575649
This place is incredibly dark. We really need lights to make it safer around dusk. Also, bathrooms. There isn't a single bathroom.	Concern or Issue	8/1/25	36.15628764910	-86.8546283954
The road is too wide and needs a street calming project!	Concern or Issue	8/4/25	36.15864410543	-86.8511664176
Plan to Play 2017 recommends two new regional skateparks (big – Two Rivers scale or bigger) and some neighborhood scale skateparks. None of these have ever been funded by the Mayor and Council.	Concern or Issue	8/20/25	36.19257622256	-86.6834790580

SUGGESTED GREENWAY ROUTES		
Description	Category	Created On
Add a greenway along Davidson. This is the most dangerous part of the stretch between Downtown and the Shelby Bottoms Greenway	Suggested Greenway Route	5/27/25
Bells to Beaman greenway/connector	Suggested Greenway Route	5/27/25
Connect Richland Creek Greenway to 440 Greenway	Suggested Greenway Route	5/27/25
Connect the Gulch Greenway to the Cumberland River Greenway	Suggested Greenway Route	5/27/25
Creating a dedicated bike/ped lane on Davidson	Suggested Greenway Route	5/27/25
This connection has been talked about for years. What is happening to connect to Opry Mills?	Suggested Greenway Route	5/27/25
Finish the loop around Lake Sevier	Suggested Greenway Route	5/27/25
Need access to 6th Ave	Suggested Greenway Route	5/27/25
connect richland creek greenway and belle meade boulevard, which provides (reasonably) safe access to warner parks	Suggested Greenway Route	5/28/25
Build the Charlotte Corridor Rail-with-Greenway	Suggested Greenway Route	5/30/25
20th St Greenway could be like Richland Creek Greenway, but flatter!	Suggested Greenway Route	6/2/25
Boardwalk along Browns Creek	Suggested Greenway Route	6/2/25
I usually used Woodland St Bridge to connect the greenways when cycling rather than the pedestrian bridge since it's a more direct connection to Cumberland Greenway without having to go through Broadway craziness. Adding a bikeway/lane here would make that connection more obvious to others.	Suggested Greenway Route	6/3/25
Connecting Mill Creek greenway to Shelby would be a game changer!	Suggested Greenway Route	6/3/25
Metro owns this land, and it's begging for a greenway to connect West and England Parks	Suggested Greenway Route	6/3/25
Connecting Germantown to Shelby (via Davidson) through Cleveland/McFerrin Parks, Frederick Douglass Park, East Park would give biking and other non-street traffic access to each of these neighborhoods through safe and fun routes.	Suggested Greenway Route	6/3/25
Connecting the Nolensville Pike corridor to the north downtown Greenway systems to connect the Fairgrounds, Soccer, Speedway, First Tennessee Park, TN State Museum, Farmers Market, and even the Zoo all in one path. Connecting these neighborhoods through a public option that does not require a bus would be amazing.	Suggested Greenway Route	6/3/25

Metro Public Works had a plan for a multi-use path along Old Harding Pike in 2019. This corridor really needs connectivity for the greenway, parks, library, middle school, WeGo Route 3B, etc.	Suggested Greenway Route	6/4/25
Possible Greenway Route- low traffic area- 10th ave in need of sidewalk	Suggested Greenway Route	6/5/25
connection to Eastland - opens park up for so many more patrons	Suggested Greenway Route	6/5/25
There is so much development north of Centennial Blvd. here, but it is extremely dangerous to cross, with very little crossings and four lanes of traffic. An urban greenway in this location (replacing two general travel lanes) would do a ton to improve safety in the neighborhood, connect to West Park, etc.	Suggested Greenway Route	6/5/25
Connection from planned greenway along river to Centennial Blvd (Opt. 1)	Suggested Greenway Route	6/5/25
Perimeter loop- preferably soft surface (crushed gravel or bark mulch)	Suggested Greenway Route	6/5/25
Better connectivity between cornelia fort and the bridge	Suggested Greenway Route	6/6/25
Greenway down Riverside under powerlines	Suggested Greenway Route	6/6/25
Greenway under powerlines connecting to Stratford	Suggested Greenway Route	6/6/25
Greenway under powerlines	Suggested Greenway Route	6/6/25
Greenway under powerlines for the growing corridor	Suggested Greenway Route	6/6/25
Cleveland Connector Greeway	Suggested Greenway Route	6/6/25
Davidson Greenway, make the bike lane a full protected greenway connecting downtown to Shelby	Suggested Greenway Route	6/6/25
Provide better pedestrian connectivity through the park. There's no pedestrian pathway connecting parking and other points of the park, so pedestrians and cars are often sharing the road.	Suggested Greenway Route	6/7/25
A relatively small sidewalk/greenway project could connect McFerrin Park and Douglass Park with a multi-use path. Narrowing Marina st to two lanes, widening the sidewalk along Marina to allow bikes and pedestrians, installing a raised crosswalk at Lischey, and tying into the McFerrin Park greenway loop.	Suggested Greenway Route	6/11/25
This would be a useful connection to this neighborhood	Suggested Greenway Route	6/11/25

Including greenway here could connect to transit on Buena Vista Pike. It seems like a missed opportunity not to include.	Suggested Greenway Route	6/11/25
A connection to 7th Ave that follows the topography would be an improvement. 8th Ave can be pretty stressful due to school drop-off traffic	Suggested Greenway Route	6/11/25
Would love to see an entrance near the SE corner of Centennial Park, and this connection would make it much easier to safely traverse east/west	Suggested Greenway Route	6/11/25
Generally recommend connecting park paths to nearby intersections, as this makes it much easier to walk or roll to the park.	Suggested Greenway Route	6/11/25
Extend Whitsett Park Greenway	Suggested Greenway Route	6/13/25
There's no safe way to commute to work on a bike if you live along Charlotte Ave. We can do the greenway over to Richland Park, but then you really have to take the bus b/c the road is just unsafe for bikes into downtown. I'd love a greenway that connects up to other greenways that will get you downtown.	Suggested Greenway Route	6/18/25
Connect Radnor to existing Otter Creek greenway	Suggested Greenway Route	6/19/25
Connect Warner to existing Otter Creek greenway	Suggested Greenway Route	6/19/25
It would be ideal to have greenway connection to Century Farms, utilizing Turkey Creek and widening the existing sidewalk network	Suggested Greenway Route	6/19/25
It would be ideal to add a connection from Mill Ridge to Century Farms, utilizing and widening existing sidewalk network.	Suggested Greenway Route	6/19/25
connect existing greenway via easement to Century Farms	Suggested Greenway Route	6/19/25
A connector to the new sidewalk/bikeway along Nolensville Pike would be very beneficial	Suggested Greenway Route	6/19/25
Holt Creek Greenway Connector	Suggested Greenway Route	6/19/25
Add connectivity to new school sidewalks that are going in. The path through here is disconnected and dangerous due to narrow bridge.	Suggested Greenway Route	6/19/25
Extend the Richland Creek Greenway so it can connect to the downtown greenway...and make the greenway contiguous!	Suggested Greenway Route	6/27/25
North Cumberland Green Way, connecting east and West Nashville as well as the flood planes of lower Bordeaux.	Suggested Greenway Route	6/30/25

Greenways should get pedestrians to local amenities. The extra dollars should be spent to connect planned and existing greenways to our existing entertainment.	Suggested Greenway Route	6/30/25
Please just connect the greenways. No more disjointed greenway systems	Suggested Greenway Route	6/30/25
Connect Shelby to eastwood	Suggested Greenway Route	6/30/25
A greenway connecting some of the main roads to the recreation areas would be great. Either to Cooks or to Seven Points. A great way to connect the neighborhoods, maybe run it along the water some so there can be canoe/kayak ramps.	Suggested Greenway Route	7/10/25
To Connect Mill Creek Park and Browns Creek Park	Suggested Greenway Route	7/11/25
To Connect Mill Creek Park to the Cumberland Greenway	Suggested Greenway Route	7/11/25
Sugartree greenway, connecting Harding town center to green hills would be a game changer	Suggested Greenway Route	7/14/25
Complete the loop!!	Suggested Greenway Route	7/14/25
extend the richland creek greenway	Suggested Greenway Route	7/14/25
connect richland creek to metro center	Suggested Greenway Route	7/14/25
crestmoor connector	Suggested Greenway Route	7/14/25
green hills connector	Suggested Greenway Route	7/14/25
Murphy Rd. has disconnected sidewalks and bike lanes that constantly have people parked in them. Use the bike lane space and create a greenway.	Suggested Greenway Route	7/24/25
Create greenway under power lines in Crieve Hall connected from Franklin Pike to Seven Mile Creek Greenway	Suggested Greenway Route	7/17/25
Connect Seven Mile Creek Greenway to Crieve Hall Elementary playground	Suggested Greenway Route	7/17/25
People use this bridge to connect the Ag Center and Park - it needs a dedicated lane/sidewalk.	Suggested Greenway Route	7/19/25
N/A	Suggested Greenway Route	7/19/25
Coordinate with property owners for a Tax deduction for property along the future greenway for Easement and Convant	Suggested Greenway Route	7/21/25
Connect North Nashville and West Nashville Greenways	Suggested Greenway Route	7/21/25
Saint Thomas addition to Greenway	Suggested Greenway Route	7/21/25
Charollot Ave Trolley Greenway	Suggested Greenway Route	7/21/25
Could be nice to provide a walkable connection for the folks on Maudina (including a large apartment complex) to access the stores, restaurants, and bus stops on Charlotte.	Suggested Greenway Route	7/23/25

Connect greenway to Burgess, enabling access on the northern end of it to the apartment complex here and many residents in houses nearby.	Suggested Greenway Route	7/23/25
CONNECT OUR PARKS TO THE RIVER	Suggested Greenway Route	7/26/25
CONNECT OUR PARKS TO THE RIVER	Suggested Greenway Route	7/26/25
PED BRIDGE ACROSS THE RIVER - CITY OF PEDESTRIAN BRIDGES. CITY THAT CELEBRATES ONE ITS GREATEST GEOGRAPHIC RESOURCES, THE RIVER	Suggested Greenway Route	7/26/25
connect the greenway with bridge on or connect to Briley Pkwy Structure	Suggested Greenway Route	7/27/25
connect greenways along Hillwood	Suggested Greenway Route	7/27/25
Shelby to Lockeland Springs down all the woodland neighborhood hubs to East Park to Frederick Douglass Park over the Ellington Pedestrian Bridge	Suggested Greenway Route	7/27/25
Connect to Oakwood Park, introduce traffic calming on Hart Lane/protected lane	Suggested Greenway Route	7/27/25
continue Oakwood Park Connectivity	Suggested Greenway Route	7/27/25
Meridian N/S connection	Suggested Greenway Route	7/27/25
Murphey Road Tie in	Suggested Greenway Route	7/27/25
South loop connection through Vanderbilt to Downtown	Suggested Greenway Route	7/27/25
North Nashville to Downtown Connection	Suggested Greenway Route	7/27/25
East West Buchanan Connection	Suggested Greenway Route	7/27/25
Centennial Park to Wedgewood Connection	Suggested Greenway Route	7/27/25
Wedgewood Geodis Connection	Suggested Greenway Route	7/27/25
I would love to see a bike/pedestrian path that follows along Park Ave instead of Charlotte Ave. It would be great for it to connect One City (and the new proposed greenway there!) to 51st Ave (which connects both the west side of town, the nations, and sidewalks along 51st to the greenway). One day it could connect to the proposed greenway along Richland Creek. I highly prefer this happens along Park Ave to Charlotte Ave for safety. I would not feel comfortable biking with my kids along Charlotte Ave but would along Park Ave.	Suggested Greenway Route	7/28/25
Hiking trail along existing fire road located along ridgetops. Obtain trail easements from the only approximately 10 landowners in this segment. Develop a plan for long distance ridgetop hiking network in Nashville Highland Rim forest	Suggested Greenway Route	7/29/25
connect proposed greenways	Suggested Greenway Route	7/29/25
trails around lake	Suggested Greenway Route	7/29/25

greenway connecting new park to future whites creek greenway	Suggested Greenway Route	7/29/25
connect proposed greenways	Suggested Greenway Route	7/29/25
connect greenway to park	Suggested Greenway Route	7/29/25
connect greenway to park	Suggested Greenway Route	7/29/25
we would love a bridge connecting these two greenways- then we could access downtown from Madison!	Suggested Greenway Route	7/29/25
Connect Fontanel with Whites Creek Park with a creek side path. Include historic, interactive signage about the history of WC...including the Trail of Tears.	Suggested Greenway Route	7/29/25
I know there's a pedestrian bridge planned somewhere in here. Connecting the greenway would be ideal	Suggested Greenway Route	7/30/25
If this sidewalk to the east is considered a greenway, why isn't the whole thing a greenway?	Suggested Greenway Route	7/30/25
Neelys Bend Greenway to connect Madison Station Blvd to Peeler Park and across to Stones River Greenway	Suggested Greenway Route	7/31/25
Connect McCabe to England	Suggested Greenway Route	7/31/25
Connect England to West Park	Suggested Greenway Route	7/31/25
Connecting downtown to Shelby Bottoms Greenway would be helpful	Suggested Greenway Route	8/1/25
Extending a greenway to Lakewood/Old Hickory connects an entire section of the county to the greater system.	Suggested Greenway Route	8/4/25
Connect 440 greenway to McCabe Park greenway, opening up W Nashville to the broader greenway system.	Suggested Greenway Route	8/4/25
Extend the greenway.	Suggested Greenway Route	8/4/25
Connect these greenways	Suggested Greenway Route	8/4/25
Connect greenway to old hickory village	Suggested Greenway Route	8/4/25
Fowler Street dead end could be re-used	Suggested Greenway Route	8/4/25
Connect these parks!	Suggested Greenway Route	8/4/25